



City of Madison
Council District No. 1
Street Listing

STREET NAME		NUMBER	UNIT	COUNTY PRECINCT	COUNCIL DISTRICT
ABBY	LN	100	A	88.02	1
ABBY	LN	100	B	88.02	1
ABBY	LN	100	C	88.02	1
ABBY	LN	100	D	88.02	1
ABBY	LN	101		88.02	1
ABBY	LN	101	A	88.02	1
ABBY	LN	101	B	88.02	1
ABBY	LN	101	C	88.02	1
ABBY	LN	101	D	88.02	1
ABBY	LN	102	A	88.02	1
ABBY	LN	102	B	88.02	1
ABBY	LN	102	C	88.02	1
ABBY	LN	102	D	88.02	1
ABBY	LN	103	A	88.02	1
ABBY	LN	103	B	88.02	1
ABBY	LN	103	C	88.02	1
ABBY	LN	103	D	88.02	1
ABBY	LN	104	A	88.02	1
ABBY	LN	104	B	88.02	1
ABBY	LN	104	C	88.02	1
ABBY	LN	104	D	88.02	1
ABBY	LN	105	A	88.02	1
ABBY	LN	105	B	88.02	1
ABBY	LN	105	C	88.02	1
ABBY	LN	105	D	88.02	1
ABBY	LN	107	A	88.02	1
ABBY	LN	107	B	88.02	1
ABBY	LN	107	C	88.02	1
ABBY	LN	107	D	88.02	1
ABBY	LN	108	A	88.02	1
ABBY	LN	108	B	88.02	1
ABBY	LN	108	C	88.02	1
ABBY	LN	108	D	88.02	1
ABBY	LN	109	A	88.02	1
ABBY	LN	109	B	88.02	1
ABBY	LN	109	C	88.02	1




City of Madison
Council District No. 1
Street Listing

STREET NAME		NUMBER	UNIT	COUNTY PRECINCT	COUNCIL DISTRICT
ABBY	LN	109	D	88.02	1
ABBY	LN	110	A	88.02	1
ABBY	LN	110	B	88.02	1
ABBY	LN	110	C	88.02	1
ABBY	LN	110	D	88.02	1
ABBY	LN	111	A	88.02	1
ABBY	LN	111	B	88.02	1
ABBY	LN	111	C	88.02	1
ABBY	LN	111	D	88.02	1
ABBY	LN	112	A	88.02	1
ABBY	LN	112	B	88.02	1
ABBY	LN	112	C	88.02	1
ABBY	LN	112	D	88.02	1
ABBY	LN	113	A	88.02	1
ABBY	LN	113	B	88.02	1
ABBY	LN	113	C	88.02	1
ABBY	LN	113	D	88.02	1
AMSTERDAM	PL	100		88.02	1
AMSTERDAM	PL	101		88.02	1
AMSTERDAM	PL	102		88.02	1
AMSTERDAM	PL	103		88.02	1
AMSTERDAM	PL	104		88.02	1
AMSTERDAM	PL	105		88.02	1
AMSTERDAM	PL	106		88.02	1
AMSTERDAM	PL	107		88.02	1
AMSTERDAM	PL	108		88.02	1
AMSTERDAM	PL	109		88.02	1
AMSTERDAM	PL	110		88.02	1
AMSTERDAM	PL	111		88.02	1
AMSTERDAM	PL	112		88.02	1
AMSTERDAM	PL	113		88.02	1
AMSTERDAM	PL	114		88.02	1
AMSTERDAM	PL	115		88.02	1
AMSTERDAM	PL	116		88.02	1
AMSTERDAM	PL	121		88.02	1
AMSTERDAM	PL	122		88.02	1




City of Madison
Council District No. 1
Street Listing

STREET NAME		NUMBER	UNIT	COUNTY PRECINCT	COUNCIL DISTRICT
AMSTERDAM	PL	123		88.02	1
AMSTERDAM	PL	125		88.02	1
AMSTERDAM	PL	127		88.02	1
AMSTERDAM	PL	128		88.02	1
AMSTERDAM	PL	129		88.02	1
AMSTERDAM	PL	129		88.02	1
AMSTERDAM	PL	133		88.02	1
AMSTERDAM	PL	135		88.02	1
AMSTERDAM	PL	137		88.02	1
AMSTERDAM	PL	138		88.02	1
AMSTERDAM	PL	139		88.02	1
AMSTERDAM	PL	140		88.02	1
AMSTERDAM	PL	141		88.02	1
AMSTERDAM	PL	143		88.02	1
AMSTERDAM	PL	145		88.02	1
AMSTERDAM	PL	147		88.02	1
AMSTERDAM	PL	149		88.02	1
AMSTERDAM	PL	150		88.02	1
AMSTERDAM	PL	151		88.02	1
AMSTERDAM	PL	152		88.02	1
AMSTERDAM	PL	153		88.02	1
AMSTERDAM	PL	154		88.02	1
AMSTERDAM	PL	155		88.02	1
AMSTERDAM	PL	156		88.02	1
AMSTERDAM	PL	157		88.02	1
AMSTERDAM	PL	158		88.02	1
AMSTERDAM	PL	159		88.02	1
AMSTERDAM	PL	160		88.02	1
AMSTERDAM	PL	161		88.02	1
AMSTERDAM	PL	163		88.02	1
AMSTERDAM	PL	167		88.02	1
AMSTERDAM	PL	169		88.02	1
AMSTERDAM	PL	170		88.02	1
AMSTERDAM	PL	171		88.02	1
AMSTERDAM	PL	172		88.02	1
AMSTERDAM	PL	173		88.02	1




City of Madison
Council District No. 1
Street Listing

STREET NAME		NUMBER	UNIT	COUNTY PRECINCT	COUNCIL DISTRICT
AMSTERDAM	PL	175		88.02	1
AMSTERDAM	PL	177		88.02	1
AMSTERDAM	PL	179		88.02	1
AMSTERDAM	PL	181		88.02	1
AMSTERDAM	PL	182		88.02	1
AMSTERDAM	PL	183		88.02	1
AMSTERDAM	PL	185		88.02	1
AMSTERDAM	PL	187		88.02	1
AMSTERDAM	PL	188		88.02	1
AMSTERDAM	PL	189		88.02	1
AMSTERDAM	PL	191		88.02	1
AMSTERDAM	PL	193		88.02	1
AMSTERDAM	PL	195		88.02	1
AMSTERDAM	PL	200	A	88.02	1
ANGELA	DR	136	A	88.02	1
ANGELA	DR	136	B	88.02	1
ANGELA	DR	136	C	88.02	1
ANGELA	DR	136	D	88.02	1
ANGELA	DR	137	A	88.02	1
ANGELA	DR	137	B	88.02	1
ANGELA	DR	137	C	88.02	1
ANGELA	DR	137	D	88.02	1
ANGELA	DR	138	A	88.02	1
ANGELA	DR	138	B	88.02	1
ANGELA	DR	138	C	88.02	1
ANGELA	DR	138	D	88.02	1
ANGELA	DR	139	A	88.02	1
ANGELA	DR	139	B	88.02	1
ANGELA	DR	139	C	88.02	1
ANGELA	DR	139	D	88.02	1
ANGELA	DR	140	A	88.02	1
ANGELA	DR	140	B	88.02	1
ANGELA	DR	140	C	88.02	1
ANGELA	DR	140	D	88.02	1
ANGELA	DR	141		88.02	1
ANGELA	DR	141	A	88.02	1




City of Madison
Council District No. 1
Street Listing

STREET NAME		NUMBER	UNIT	COUNTY PRECINCT	COUNCIL DISTRICT
ANGELA	DR	141	B	88.02	1
ANGELA	DR	141	C	88.02	1
ANGELA	DR	141	D	88.02	1
ANGELA	DR	142	A	88.02	1
ANGELA	DR	142	B	88.02	1
ANGELA	DR	142	C	88.02	1
ANGELA	DR	142	D	88.02	1
ANGELA	DR	143	A	88.02	1
ANGELA	DR	143	B	88.02	1
ANGELA	DR	143	C	88.02	1
ANGELA	DR	143	D	88.02	1
ANGELA	DR	144	A	88.02	1
ANGELA	DR	144	B	88.02	1
ANGELA	DR	144	C	88.02	1
ANGELA	DR	144	D	88.02	1
ANGELA	DR	145	A	88.02	1
ANGELA	DR	145	B	88.02	1
ANGELA	DR	145	C	88.02	1
ANGELA	DR	145	D	88.02	1
ANGELA	DR	146	A	88.02	1
ANGELA	DR	146	B	88.02	1
ANGELA	DR	146	C	88.02	1
ANGELA	DR	146	D	88.02	1
ANGELA	DR	147	A	88.02	1
ANGELA	DR	147	B	88.02	1
ANGELA	DR	147	C	88.02	1
ANGELA	DR	147	D	88.02	1
ANGELA	DR	148	A	88.02	1
ANGELA	DR	148	B	88.02	1
ANGELA	DR	148	C	88.02	1
ANGELA	DR	148	D	88.02	1
ANGELA	DR	149	A	88.02	1
ANGELA	DR	149	B	88.02	1
ANGELA	DR	149	C	88.02	1
ANGELA	DR	149	D	88.02	1
ANGELA	DR	150	A	88.02	1




City of Madison
Council District No. 1
Street Listing

STREET NAME		NUMBER	UNIT	COUNTY PRECINCT	COUNCIL DISTRICT
ANGELA	DR	150	B	88.02	1
ANGELA	DR	150	C	88.02	1
ANGELA	DR	150	D	88.02	1
ANGELA	DR	151	A	88.02	1
ANGELA	DR	151	B	88.02	1
ANGELA	DR	151	C	88.02	1
ANGELA	DR	151	D	88.02	1
ANNAPOLIS	CT	100		88.02	1
ANNAPOLIS	CT	101		88.02	1
ANNAPOLIS	CT	102		88.02	1
ANNAPOLIS	CT	103		88.02	1
ANNAPOLIS	CT	104		88.02	1
ANNAPOLIS	CT	105		88.02	1
ANNAPOLIS	CT	106		88.02	1
ANNAPOLIS	CT	107		88.02	1
ANNAPOLIS	CT	109		88.02	1
ANNAPOLIS	CT	110		88.02	1
ANNAPOLIS	CT	111		88.02	1
ANNAPOLIS	CT	112		88.02	1
ANNAPOLIS	CT	113		88.02	1
ANNAPOLIS	CT	114		88.02	1
ATLANTA	CIR	102		88.02	1
ATLANTA	CIR	103		88.02	1
ATLANTA	CIR	104		88.02	1
ATLANTA	CIR	105		88.02	1
ATLANTA	CIR	106		88.02	1
ATLANTA	CIR	107		88.02	1
ATLANTA	CIR	108		88.02	1
ATLANTA	CIR	109		88.02	1
ATLANTA	CIR	110		88.02	1
AVERBECK	CT	100		88.02	1
AVERBECK	CT	101		88.02	1
AVERBECK	CT	102		88.02	1
AVERBECK	CT	103		88.02	1
AVERBECK	CT	107		88.02	1
AVERBECK	CT	108		88.02	1




City of Madison
Council District No. 1
Street Listing

STREET NAME		NUMBER	UNIT	COUNTY PRECINCT	COUNCIL DISTRICT
AVERBECK	CT	109		88.02	1
AVERBECK	CT	110		88.02	1
AVERBECK	CT	111		88.02	1
AVERBECK	CT	112		88.02	1
AVERBECK	CT	113		88.02	1
AVERBECK	CT	114		88.02	1
AVERBECK	CT	115		88.02	1
AVERBECK	CT	116		88.02	1
AVERBECK	CT	117		88.02	1
AVERBECK	CT	118		88.02	1
AVERBECK	CT	119		88.02	1
AVERBECK	CT	120		88.02	1
AVERBECK	CT	121		88.02	1
AVERBECK	CT	122		88.02	1
AVERBECK	CT	123		88.02	1
AVIAN	CT	100		88.04	1
AVIAN	CT	101		88.04	1
AVIAN	CT	102		88.04	1
AVIAN	CT	103		88.04	1
AVIAN	CT	104		88.04	1
AVIAN	CT	105		88.04	1
AVIAN	CT	106		88.04	1
AVIAN	CT	107		88.04	1
AVIAN	CT	108		88.04	1
AVIAN	CT	109		88.04	1
AVIAN	CT	110		88.04	1
AVIAN	CT	111		88.04	1
AVIAN	LN	200		88.04	1
AVIAN	LN	202		88.04	1
AVIAN	LN	204		88.04	1
AVIAN	LN	205		88.04	1
AVIAN	LN	206		88.04	1
AVIAN	LN	208		88.04	1
AVIAN	LN	210		88.04	1
AVIAN	LN	211		88.04	1
AVIAN	LN	212		88.04	1




City of Madison
Council District No. 1
Street Listing

STREET NAME		NUMBER	UNIT	COUNTY PRECINCT	COUNCIL DISTRICT
AVIAN	LN	213		88.04	1
AVIAN	LN	214		88.04	1
AVIAN	LN	215		88.04	1
AVIAN	LN	216		88.04	1
AVIAN	LN	217		88.04	1
AVIAN	LN	218		88.04	1
AVIAN	LN	219		88.04	1
AVIAN	LN	220		88.04	1
AVIAN	LN	221		88.04	1
AVIAN	LN	222		88.04	1
AVIAN	LN	223		88.04	1
AVIAN	LN	224		88.04	1
AVIAN	LN	226		88.04	1
AVIAN	LN	228		88.04	1
AVIAN	LN	230		88.04	1
AVIAN	LN	232		88.04	1
AVIAN	LN	234		88.04	1
AVIAN	LN	236		88.04	1
AVIAN	LN	237		88.04	1
AVIAN	LN	238		88.04	1
AVIAN	LN	238	A	88.04	1
AVIAN	LN	239		88.04	1
AVIAN	LN	240		88.04	1
AVIAN	LN	241		88.04	1
AVIAN	LN	242		88.04	1
AVIAN	LN	243		88.04	1
AVIAN	LN	244		88.04	1
AVIAN	LN	246		88.04	1
AVIAN	LN	248		88.04	1
AVIAN	LN	250		88.04	1
AVIAN	LN	251		88.04	1
AVIAN	LN	252		88.04	1
AVIAN	LN	253		88.04	1
AVIAN	LN	254		88.04	1
AVIAN	LN	255		88.04	1
AVIAN	LN	256		88.04	1




City of Madison
Council District No. 1
Street Listing

STREET NAME		NUMBER	UNIT	COUNTY PRECINCT	COUNCIL DISTRICT
AVIAN	LN	258		88.04	1
AVIAN	LN	260		88.04	1




City of Madison
Council District No. 1
Street Listing

STREET NAME		NUMBER	UNIT	COUNTY PRECINCT	COUNCIL DISTRICT
BALCH	RD	129		88.02	1
BALCH	RD	243		88.02	1
BALCH	RD	275		88.02	1
BALCH	RD	279		88.02	1
BALCH	RD	336		88.02	1
BALCH	RD	338		88.02	1
BALCH	RD	412		88.02	1
BALCH	RD	462		88.02	1
BAMBI	LN	100		88.02	1
BAMBI	LN	101		88.02	1
BAMBI	LN	102		88.02	1
BAMBI	LN	103		88.02	1
BAMBI	LN	104		88.02	1
BAMBI	LN	105		88.02	1
BAMBI	LN	107		88.02	1
BAMBI	LN	109		88.02	1
BAMBI	LN	111		88.02	1
BAMBI	LN	112		88.02	1
BAMBI	LN	113		88.02	1
BAMBI	LN	114		88.02	1
BAMBI	LN	115		88.02	1
BAMBI	LN	117		88.02	1
BAMBI	LN	119		88.02	1
BAMBI	LN	121		88.02	1
BAMBI	LN	123		88.02	1
BARRISTER	PL	100		88.02	1
BARRISTER	PL	102		88.02	1
BARRISTER	PL	103		88.02	1
BARRISTER	PL	104		88.02	1
BARRISTER	PL	105		88.02	1
BARRISTER	PL	106		88.02	1
BARRISTER	PL	107		88.02	1
BARRISTER	PL	108		88.02	1
BARRISTER	PL	109		88.02	1
BARRISTER	PL	110		88.02	1
BARRISTER	PL	111		88.02	1




City of Madison
Council District No. 1
Street Listing

STREET NAME		NUMBER	UNIT	COUNTY PRECINCT	COUNCIL DISTRICT
BARRISTER	PL	112		88.02	1
BARRISTER	PL	113		88.02	1
BARRISTER	PL	114		88.02	1
BELL ROSA	CT	102		71.01	1
BELL ROSA	CT	103		71.01	1
BELL ROSA	CT	104		71.01	1
BELLINGHAM	DR	100		71.01	1
BELLINGHAM	DR	101		71.01	1
BELLINGHAM	DR	102		71.01	1
BELLINGHAM	DR	104		71.01	1
BELLINGHAM	DR	106		71.01	1
BELLINGHAM	DR	108		71.01	1
BELLINGHAM	DR	110		71.01	1
BELLINGHAM	DR	111		71.01	1
BELLINGHAM	DR	112		71.01	1
BELLINGHAM	DR	113		71.01	1
BELLINGHAM	DR	114		71.01	1
BELLINGHAM	DR	115		71.01	1
BELLINGHAM	DR	116		71.01	1
BELLINGHAM	DR	117		71.01	1
BELLINGHAM	DR	118		71.01	1
BELLINGHAM	DR	119		71.01	1
BELLINGHAM	DR	120		71.01	1
BELLINGHAM	DR	121		71.01	1
BELLINGHAM	DR	122		71.01	1
BELLINGHAM	DR	123		71.01	1
BELLINGHAM	DR	124		71.01	1
BELLINGHAM	DR	126		71.01	1
BELLINGHAM	DR	128		71.01	1
BELLINGHAM	DR	130		71.01	1
BELLINGHAM	DR	131		71.01	1
BELLINGHAM	DR	132		71.01	1
BELLINGHAM	DR	133		71.01	1
BELLINGHAM	DR	134		71.01	1
BELLINGHAM	DR	135		71.01	1
BELLINGHAM	DR	136		71.01	1




City of Madison
Council District No. 1
Street Listing

STREET NAME		NUMBER	UNIT	COUNTY PRECINCT	COUNCIL DISTRICT
BELLINGHAM	DR	137		71.01	1
BELLINGHAM	DR	138		71.01	1
BELLINGHAM	DR	139		71.01	1
BELLINGHAM	DR	140		71.01	1
BELLINGHAM	DR	141		71.01	1
BELLINGHAM	DR	142		71.01	1
BELLINGHAM	DR	143		71.01	1
BELLINGHAM	DR	144		71.01	1
BELLINGHAM	DR	145		71.01	1
BELLINGHAM	DR	147		71.01	1
BELLINGHAM	DR	149		71.01	1
BELLINGHAM	DR	200		71.01	1
BELLINGHAM	DR	202		71.01	1
BELLINGHAM	DR	203		71.01	1
BELLINGHAM	DR	204		71.01	1
BELLINGHAM	DR	205		71.01	1
BELLINGHAM	DR	206		71.01	1
BELLINGHAM	DR	207		71.01	1
BELLINGHAM	DR	208		71.01	1
BELLINGHAM	DR	210		71.01	1
BLANCHARD	PL	101		88.02	1
BLANCHARD	PL	102		88.02	1
BLANCHARD	PL	103		88.02	1
BLANCHARD	PL	104		88.02	1
BLANCHARD	PL	105		88.02	1
BLANCHARD	PL	106		88.02	1
BLANCHARD	PL	107		88.02	1
BLANCHARD	PL	108		88.02	1
BLANCHARD	PL	109		88.02	1
BLANCHARD	PL	110		88.02	1
BLANCHARD	PL	111		88.02	1
BLANCHARD	PL	112		88.02	1
BLANCHARD	PL	113		88.02	1
BLANCHARD	PL	114		88.02	1
BLANCHARD	PL	115		88.02	1
BLANCHARD	PL	116		88.02	1




City of Madison
Council District No. 1
Street Listing

STREET NAME		NUMBER	UNIT	COUNTY PRECINCT	COUNCIL DISTRICT
BLANCHARD	PL	117		88.02	1
BRIDGEFIELD	CT	300		71.01	1
BRIDGEFIELD	CT	301		71.01	1
BRIDGEFIELD	CT	302		71.01	1
BRIDGEFIELD	CT	303		71.01	1
BRIDGEFIELD	CT	304		71.01	1
BRIDGEFIELD	CT	305		71.01	1
BRIDGEFIELD	CT	306		71.01	1
BRIDGEFIELD	CT	307		71.01	1
BRIDGEFIELD	RD	98		71.01	1
BRIDGEFIELD	RD	100		71.01	1
BRIDGEFIELD	RD	101		71.01	1
BRIDGEFIELD	RD	102		71.01	1
BRIDGEFIELD	RD	104		71.01	1
BRIDGEFIELD	RD	106		71.01	1
BRIDGEFIELD	RD	107		71.01	1
BRIDGEFIELD	RD	108		71.01	1
BRIDGEFIELD	RD	109		71.01	1
BRIDGEFIELD	RD	110		71.01	1
BRIDGEFIELD	RD	111		71.01	1
BRIDGEFIELD	RD	113		71.01	1
BRIDGEFIELD	RD	114		71.01	1
BRIDGEFIELD	RD	115		71.01	1
BRIDGEFIELD	RD	116		71.01	1
BRIDGEFIELD	RD	117		71.01	1
BRIDGEFIELD	RD	118		71.01	1
BRIDGEFIELD	RD	119		71.01	1
BRIDGEFIELD	RD	120		71.01	1
BRIDGEFIELD	RD	121		71.01	1
BRIDGEFIELD	RD	122		71.01	1
BRIDGEFIELD	RD	123		71.01	1
BRIDGEFIELD	RD	124		71.01	1
BRIDGEFIELD	RD	125		71.01	1
BRIDGEFIELD	RD	126		71.01	1
BRIDGEFIELD	RD	127		71.01	1
BRIDGEFIELD	RD	128		71.01	1




City of Madison
Council District No. 1
Street Listing

STREET NAME		NUMBER	UNIT	COUNTY PRECINCT	COUNCIL DISTRICT
BRIDGEFIELD	RD	129		71.01	1
BRIDGEFIELD	RD	130		71.01	1
BRIDGEFIELD	RD	131		71.01	1
BRIDGEFIELD	RD	133		71.01	1
BRIDGEFIELD	RD	134		71.01	1
BRIDGEFIELD	RD	135		71.01	1
BRIDGEFIELD	RD	140		71.01	1
BRIDGEFIELD	RD	141		71.01	1
BRIDGEFIELD	RD	142		71.01	1
BRIDGEFIELD	RD	143		71.01	1
BRIDGEFIELD	RD	144		71.01	1
BRIDGEFIELD	RD	145		71.01	1
BRIDGEFIELD	RD	146		71.01	1
BRIDGEFIELD	RD	147		71.01	1
BRIDGEFIELD	RD	148		71.01	1
BRIDGEFIELD	RD	149		71.01	1
BRIDGEFIELD	RD	150		71.01	1
BRIDGEFIELD	RD	151		71.01	1
BRIDGEFIELD	RD	152		71.01	1
BRIDGEFIELD	RD	153		71.01	1
BRIDGEFIELD	RD	154		71.01	1
BRIDGEFIELD	RD	155		71.01	1
BRIDGEFIELD	RD	156		71.01	1
BRIDGEFIELD	RD	157		71.01	1
BRIDGEFIELD	RD	158		71.01	1
BRIDGEFIELD	RD	159		71.01	1
BRIDGEFIELD	RD	160		71.01	1
BRIDGEFIELD	RD	161		71.01	1
BRIDGEFIELD	RD	162		71.01	1
BRIDGEFIELD	RD	163		71.01	1
BRIDGEFIELD	RD	164		71.01	1
BRIDGEFIELD	RD	165		71.01	1
BRIDGEFIELD	RD	166		71.01	1
BRIDGEFIELD	RD	167		71.01	1
BRIDGEFIELD	RD	168		71.01	1
BRIDGEFIELD	RD	169		71.01	1




City of Madison
Council District No. 1
Street Listing

STREET NAME		NUMBER	UNIT	COUNTY PRECINCT	COUNCIL DISTRICT
BRIDGEFIELD	RD	170		71.01	1
BRIDGEFIELD	RD	171		71.01	1
BRIDGEFIELD	RD	172		71.01	1
BRIDGEFIELD	RD	173		71.01	1
BRIDGEFIELD	RD	174		71.01	1
BRIDGEFIELD	RD	175		71.01	1
BRIDGEFIELD	RD	177		71.01	1
BRIDGEFIELD	RD	203		71.01	1
BRIDGEFIELD	RD	205		71.01	1
BRIDGEFIELD	RD	207		71.01	1
BRIDGEFIELD	RD	209		71.01	1
BRIDGEFIELD	RD	211		71.01	1
BRIDGEFIELD	RD	212		71.01	1
BRIDGEFIELD	RD	213		71.01	1
BRIDGEFIELD	RD	215		71.01	1
BRIDGEFIELD	RD	219		71.01	1
BRIDGEFIELD	RD	221		71.01	1
BRIDGEFIELD	RD	222		71.01	1
BRIDGEFIELD	RD	223		71.01	1
BRIDGEFIELD	RD	224		71.01	1
BRIDGEFIELD	RD	225		71.01	1
BRIDGEFIELD	RD	227		71.01	1
BROWNS FERRY	RD	529		71.01	1
BROWNS FERRY	RD	529	A	71.01	1
BROWNS FERRY	RD	547		71.01	1
BROWNS FERRY	RD	567		71.01	1
BROWNS FERRY	RD	589		71.01	1
BROWNS FERRY	RD	603		71.01	1
BROWNS FERRY	RD	621		71.01	1
BROWNS FERRY	RD	635		71.01	1
BROWNS FERRY	RD	639		71.01	1
BROWNS FERRY	RD	761		88.02	1
BROWNS FERRY	RD	1245		88.02	1
BROWNS FERRY	RD	1263	2-Jan	88.03	1
BROWNS FERRY	RD	1275		88.02	1
BROWNS FERRY	RD	1329		88.03	1




*City of Madison
Council District No. 1
Street Listing*

STREET NAME		NUMBER	UNIT	COUNTY PRECINCT	COUNCIL DISTRICT
BROWNS FERRY	RD	1557		89.03	1
BROWNS FERRY	RD	1600		89.03	1




City of Madison
Council District No. 1
Street Listing

STREET NAME		NUMBER	UNIT	COUNTY PRECINCT	COUNCIL DISTRICT
CALVIN	CT	100		71.01	1
CALVIN	CT	101		71.01	1
CALVIN	CT	102		71.01	1
CALVIN	CT	103		71.01	1
CALVIN	CT	104		71.01	1
CALVIN	CT	105		71.01	1
CALVIN	CT	106		71.01	1
CALVIN	CT	107		71.01	1
CALVIN	CT	108		71.01	1
CARMINE	CIR	100	A	88.02	1
CARMINE	CIR	100	B	88.02	1
CARMINE	CIR	100	C	88.02	1
CARMINE	CIR	100	D	88.02	1
CARMINE	CIR	101	A	88.02	1
CARMINE	CIR	101	B	88.02	1
CARMINE	CIR	101	C	88.02	1
CARMINE	CIR	101	D	88.02	1
CARMINE	CIR	102	A	88.02	1
CARMINE	CIR	102	B	88.02	1
CARMINE	CIR	102	C	88.02	1
CARMINE	CIR	102	D	88.02	1
CARMINE	CIR	103	A	88.02	1
CARMINE	CIR	103	B	88.02	1
CARMINE	CIR	103	C	88.02	1
CARMINE	CIR	103	D	88.02	1
CARMINE	CIR	104	A	88.02	1
CARMINE	CIR	104	B	88.02	1
CARMINE	CIR	104	C	88.02	1
CARMINE	CIR	104	D	88.02	1
CARMINE	CIR	105	A	88.02	1
CARMINE	CIR	105	B	88.02	1
CARMINE	CIR	105	C	88.02	1
CARMINE	CIR	105	D	88.02	1
CARMINE	CIR	106	A	88.02	1
CARMINE	CIR	106	B	88.02	1
CARMINE	CIR	106	C	88.02	1




City of Madison
Council District No. 1
Street Listing

STREET NAME		NUMBER	UNIT	COUNTY PRECINCT	COUNCIL DISTRICT
CARMINE	CIR	106	D	88.02	1
CARMINE	CIR	107	A	88.02	1
CARMINE	CIR	107	B	88.02	1
CARMINE	CIR	107	C	88.02	1
CARMINE	CIR	107	D	88.02	1
CHAPARRAL	CIR	100		71.01	1
CHAPARRAL	CIR	101		71.01	1
CHAPARRAL	CIR	102		71.01	1
CHAPARRAL	CIR	104		71.01	1
CHAPARRAL	CIR	105		71.01	1
CHAPARRAL	CIR	106		71.01	1
CHAPARRAL	CIR	107		71.01	1
CHAPARRAL	CIR	108		71.01	1
CHAPARRAL	CIR	109		71.01	1
CHAPARRAL	CIR	110		71.01	1
CHAPEL HILL	RD	102		88.04	1
CHAPEL HILL	RD	104		88.04	1
CHAPEL HILL	RD	106		88.04	1
CHAPEL HILL	RD	108		88.04	1
CHAPEL HILL	RD	109		88.04	1
CHAPEL HILL	RD	110		88.04	1
CHAPEL HILL	RD	111		88.04	1
CHAPEL HILL	RD	112		88.04	1
CHAPEL HILL	RD	113		88.04	1
CHAPEL HILL	RD	114		88.04	1
CHAPEL HILL	RD	116		88.04	1
CHATHAM	CIR	100		71.01	1
CHATHAM	CIR	102		71.01	1
CHATHAM	CIR	103		71.01	1
CHATHAM	CIR	104		71.01	1
CHATHAM	CIR	105		71.01	1
CHATHAM	CIR	106		71.01	1
CHATHAM	CIR	107		71.01	1
CHATHAM	CIR	108		71.01	1
CHATHAM	CIR	109		71.01	1
CHATHAM	CIR	110		71.01	1




City of Madison
Council District No. 1
Street Listing

STREET NAME		NUMBER	UNIT	COUNTY PRECINCT	COUNCIL DISTRICT
CHATHAM	CIR	112		71.01	1
CHATHAM	CIR	114		71.01	1
CHATHAM	CIR	116		71.01	1
CHATHAM	CIR	121		71.01	1
CHATHAM	CIR	122		71.01	1
CHATHAM	CIR	124		71.01	1
CHATHAM	CIR	126		71.01	1
CHELSEA	PK	100		88.02	1
CHELSEA	PK	102		88.02	1
CHELSEA	PK	104		88.02	1
CHELSEA	PK	106		88.02	1
CHELSEA	PK	108		88.02	1
CHELSEA	PK	110		88.02	1
CHELSEA	PK	112		88.02	1
CHELSEA	PK	114		88.02	1
CHELSEA	PK	116		88.02	1
CHELSEA	PK	118		88.02	1
CHELSEA	PK	120		88.02	1
CHELSEA	PK	121		88.02	1
CHELSEA	PK	122		88.02	1
CHELSEA	PK	123		88.02	1
CHELSEA	PK	124		88.02	1
CHELSEA	PK	125		88.02	1
CHELSEA	PK	126		88.02	1
CHELSEA	PK	127		88.02	1
CHELSEA	PK	129		88.02	1
CLAYTOR	LN	100		88.02	1
CLAYTOR	LN	101		88.02	1
CLAYTOR	LN	102		88.02	1
CLAYTOR	LN	103		88.02	1
CLAYTOR	LN	104		88.02	1
CLAYTOR	LN	106		88.02	1
CLAYTOR	LN	108		88.02	1
CLAYTOR	LN	109		88.02	1
CLAYTOR	LN	110		88.02	1
CLAYTOR	LN	111		88.02	1




City of Madison
Council District No. 1
Street Listing

STREET NAME		NUMBER	UNIT	COUNTY PRECINCT	COUNCIL DISTRICT
CLAYTOR	LN	112		88.02	1
CLAYTOR	LN	113		88.02	1
CLAYTOR	LN	114		88.02	1
CLAYTOR	LN	115		88.02	1
CLAYTOR	LN	116		88.02	1
CLAYTOR	LN	117		88.02	1
CLAYTOR	LN	118		88.02	1
CLAYTOR	LN	119		88.02	1
CLAYTOR	LN	120		88.02	1
CLAYTOR	LN	121		88.02	1
CLAYTOR	LN	122		88.02	1
CLAYTOR	LN	123		88.02	1
CLOVER RIDGE	DR	100		88.02	1
CLOVER RIDGE	DR	101		88.02	1
CLOVER RIDGE	DR	102		88.02	1
CLOVER RIDGE	DR	103		88.02	1
CLOVER RIDGE	DR	104		88.02	1
CLOVER RIDGE	DR	106		88.02	1
CLOVER RIDGE	DR	107		88.02	1
CLOVER RIDGE	DR	108		88.02	1
CLOVER RIDGE	DR	109		88.02	1
CLOVER RIDGE	DR	110		88.02	1
CLOVER RIDGE	DR	111		88.02	1
CLOVER RIDGE	DR	112		88.02	1
CLOVER RIDGE	DR	113		88.02	1
CLOVER RIDGE	DR	114		88.02	1
CLOVER RIDGE	DR	115		88.02	1
CLOVER RIDGE	DR	116		88.02	1
CLOVER RIDGE	DR	118		88.02	1
CLOVER RIDGE	DR	120		88.02	1
CLOVER RIDGE	DR	122		88.02	1
CLOVER RIDGE	DR	124		88.02	1
CLOVER RIDGE	DR	125		88.02	1
CLOVER RIDGE	DR	126		88.02	1
CLOVER RIDGE	DR	128		88.02	1
CLOVER RIDGE	DR	130		88.02	1




City of Madison
Council District No. 1
Street Listing

STREET NAME		NUMBER	UNIT	COUNTY PRECINCT	COUNCIL DISTRICT
CLOVER RIDGE	DR	132		88.02	1
CLOVER RIDGE	DR	134		88.02	1
CLOVER RIDGE	DR	135		88.02	1
CLOVER RIDGE	DR	136		88.02	1
CLOVER RIDGE	DR	137		88.02	1
CLOVER RIDGE	DR	138		88.02	1
CLOVER RIDGE	DR	139		88.02	1
CLOVER RIDGE	DR	140		88.02	1
CLOVER RIDGE	DR	141		88.02	1
CLOVER RIDGE	DR	142		88.02	1
CLOVER RIDGE	DR	143		88.02	1
CLOVER RIDGE	DR	144		88.02	1
CLOVER RIDGE	DR	145		88.02	1
CLOVER RIDGE	DR	146		88.02	1
CLOVER RIDGE	DR	147		88.02	1
CLOVER RIDGE	DR	148		88.02	1
CLOVER RIDGE	DR	149		88.02	1
CLOVER RIDGE	DR	150		88.02	1
CLOVER RIDGE	DR	152		88.02	1
CLOVER RIDGE	DR	153		88.02	1
CLOVER RIDGE	DR	154		88.02	1
CLOVER RIDGE	DR	154		88.02	1
CLOVER RIDGE	DR	155		88.02	1
CLOVER RIDGE	DR	156		88.02	1
CLOVER RIDGE	DR	157		88.02	1
CLOVER RIDGE	DR	158		88.02	1
CLOVER RIDGE	DR	159		88.02	1
CLOVER RIDGE	DR	160		88.02	1
CLOVER RIDGE	DR	161		88.02	1
CLOVER RIDGE	DR	162		88.02	1
COMMONWEALTH	CT	100		88.02	1
COMMONWEALTH	CT	101		88.02	1
COMMONWEALTH	CT	102		88.02	1
COMMONWEALTH	CT	103		88.02	1
COMMONWEALTH	CT	105		88.02	1
COMMONWEALTH	CT	107		88.02	1




*City of Madison
Council District No. 1
Street Listing*

STREET NAME		NUMBER	UNIT	COUNTY PRECINCT	COUNCIL DISTRICT
COMMONWEALTH	CT	109		88.02	1
COMMONWEALTH	CT	111		88.02	1
COMMONWEALTH	CT	112		88.02	1
COMMONWEALTH	CT	113		88.02	1
COMMONWEALTH	CT	114		88.02	1
COMMONWEALTH	CT	115		88.02	1
COMMONWEALTH	CT	116		88.02	1
COMMONWEALTH	CT	117		88.02	1
COMMONWEALTH	CT	118		88.02	1
CONSERVANCY	DR	101		88.02	1
CONSERVANCY	DR	103		88.02	1
CONSERVANCY	DR	104		88.02	1
CONSERVANCY	DR	105		88.02	1
CONSERVANCY	DR	106		88.02	1
CONSERVANCY	DR	107		88.02	1
CONSERVANCY	DR	108		88.02	1
CONSERVANCY	DR	109		88.02	1
CONSERVANCY	DR	110		88.02	1
CONSERVANCY	DR	111		88.02	1
CONSERVANCY	DR	112		88.02	1
CONSERVANCY	DR	113		88.02	1
CONSERVANCY	DR	116		88.02	1
CONSERVANCY	DR	117		88.02	1
CONSERVANCY	DR	118		88.02	1
CONSERVANCY	DR	119		88.02	1
CONSERVANCY	DR	120		88.02	1
COUNTY LINE	RD	11775	A	89.03	1
COUNTY LINE	RD	11775	B	89.03	1
COUNTY LINE	RD	11775	C	89.03	1
COUNTY LINE	RD	12021		89.03	1




City of Madison
Council District No. 1
Street Listing

STREET NAME		NUMBER	UNIT	COUNTY PRECINCT	COUNCIL DISTRICT
DE LUCCHI	CIR	106		71.01	1
DE LUCCHI	CIR	131		71.01	1
DE LUCCHI	CIR	132		71.01	1
DE LUCCHI	LN	104		71.01	1
DE LUCCHI	LN	105	7	71.01	1
DE LUCCHI	LN	109		71.01	1
DE LUCCHI	LN	115		71.01	1
DE LUCCHI	LN	116		71.01	1
DE LUCCHI	LN	120		71.01	1
DE LUCCHI	LN	121		71.01	1
DECLARATION	CIR	201		88.02	1
DECLARATION	CIR	202		88.02	1
DECLARATION	CIR	203		88.02	1
DECLARATION	CIR	204		88.02	1
DECLARATION	CIR	205		88.02	1
DECLARATION	CIR	206		88.02	1
DEERWOOD	DR	101		88.02	1
DEERWOOD	DR	102		88.02	1
DEERWOOD	DR	103		88.02	1
DEERWOOD	DR	104		88.02	1
DEERWOOD	DR	105		88.02	1
DUPONT	CIR	100		88.02	1
DUPONT	CIR	101		88.02	1
DUPONT	CIR	102		88.02	1
DUPONT	CIR	103		88.02	1
DUPONT	CIR	104		88.02	1
DUPONT	CIR	105		88.02	1
DUPONT	CIR	106		88.02	1
DUPONT	CIR	107		88.02	1
DUPONT	CIR	108		88.02	1
DUPONT	CIR	109		88.02	1
DURHAM	DR	101		71.01	1
DURHAM	DR	103		71.01	1
DURHAM	DR	105		71.01	1
DURHAM	DR	106		71.01	1
DURHAM	DR	107		71.01	1




City of Madison
Council District No. 1
Street Listing

STREET NAME		NUMBER	UNIT	COUNTY PRECINCT	COUNCIL DISTRICT
DURHAM	DR	108		71.01	1
DURHAM	DR	109		71.01	1
DURHAM	DR	110		71.01	1
DURHAM	DR	111		71.01	1
DURHAM	DR	112		71.01	1
DURHAM	DR	113		71.01	1
DURHAM	DR	114		71.01	1
DURHAM	DR	115		71.01	1




City of Madison
Council District No. 1
Street Listing

STREET NAME		NUMBER	UNIT	COUNTY PRECINCT	COUNCIL DISTRICT
EMERSON	CT	200		88.03	1
EMERSON	CT	201		88.03	1
EMERSON	CT	202		88.03	1
EMERSON	CT	203		88.03	1
EMERSON	CT	204		88.03	1
EMERSON	CT	205		88.03	1
EMERSON	CT	206		88.03	1
EMERSON	CT	207		88.03	1
EMERSON	CT	208		88.03	1
EMERSON	CT	209		88.03	1
EMERSON	CT	210		88.03	1
EMERSON	CT	211		88.03	1
EMERSON	CT	212		88.03	1
EMERSON	CT	213		88.03	1
EMERSON	CT	214		88.03	1
EMERSON	RD	184		88.03	1
EMERSON	RD	185		88.03	1
EMERSON	RD	186		88.03	1
EMERSON	RD	187		88.03	1
EMERSON	RD	188		88.03	1
EMERSON	RD	190		88.03	1
EMERSON	RD	192		88.03	1
EMERSON	RD	193		88.03	1
EMERSON	RD	194		88.03	1
EMERSON	RD	196		88.03	1
EMERSON	RD	198		88.03	1




*City of Madison
Council District No. 1
Street Listing*

STREET NAME		NUMBER	UNIT	COUNTY PRECINCT	COUNCIL DISTRICT
FIELDMASTER	DR	100		88.02	1
FIELDMASTER	DR	101		88.02	1
FIELDMASTER	DR	102		88.02	1
FIELDMASTER	DR	103		88.02	1
FIELDMASTER	DR	104		88.02	1
FIELDMASTER	DR	105		88.02	1
FIELDMASTER	DR	106		88.02	1
FIELDMASTER	DR	107		88.02	1
FIELDMASTER	DR	108		88.02	1
FIELDMASTER	DR	109		88.02	1
FIELDMASTER	DR	110		88.02	1
FIELDMASTER	DR	111		88.02	1
FIELDMASTER	DR	112		88.02	1
FIELDMASTER	DR	113		88.02	1
FIELDMASTER	DR	114		88.02	1
FIELDMASTER	DR	115		88.02	1
FIELDMASTER	DR	116		88.02	1
FIELDMASTER	DR	117		88.02	1
FIELDMASTER	DR	118		88.02	1
FIELDMASTER	DR	119		88.02	1
FIELDMASTER	DR	120		88.02	1
FIELDMASTER	DR	121		88.02	1
FIELDMASTER	DR	122		88.02	1
FIELDMASTER	DR	123		88.02	1
FIELDMASTER	DR	124		88.02	1
FIELDMASTER	DR	125		88.02	1
FIELDMASTER	DR	126		88.02	1
FIELDMASTER	DR	127		88.02	1
FIELDMASTER	DR	128		88.02	1
FIELDMASTER	DR	129		88.02	1
FIELDMASTER	DR	130		88.02	1
FIELDMASTER	DR	132		88.02	1
FIELDMASTER	DR	134		88.02	1
FIELDMASTER	DR	136		88.02	1
FIELDMASTER	DR	138		88.02	1
FOXFIELD	DR	100		88.02	1




City of Madison
Council District No. 1
Street Listing

STREET NAME		NUMBER	UNIT	COUNTY PRECINCT	COUNCIL DISTRICT
FOXFIELD	DR	101		88.02	1
FOXFIELD	DR	101	A	88.02	1
FOXFIELD	DR	102		88.02	1
FOXFIELD	DR	106		88.02	1
FOXFIELD	DR	107		88.02	1
FOXFIELD	DR	108		88.02	1
FOXFIELD	DR	109		88.02	1
FOXFIELD	DR	110		88.02	1
FOXFIELD	DR	111		88.02	1
FOXFIELD	DR	112		88.02	1
FOXFIELD	DR	113		88.02	1
FOXFIELD	DR	114		88.02	1
FOXFIELD	DR	115		88.02	1
FOXFIELD	DR	116		88.02	1
FOXFIELD	DR	117		88.02	1
FOXFIELD	DR	118		88.02	1
FOXFIELD	DR	119		88.02	1
FOXFIELD	DR	120		88.02	1
FOXFIELD	DR	121		88.02	1
FOXFIELD	DR	122		88.02	1
FOXFIELD	DR	123		88.02	1
FOXFIELD	DR	124		88.02	1
FOXFIELD	DR	125		88.02	1
FOXFIELD	DR	126		88.02	1
FOXFIELD	DR	127		88.02	1
FOXFIELD	DR	128		88.02	1
FOXFIELD	DR	129		88.02	1
FOXFIELD	DR	130		88.02	1
FOXFIELD	DR	131		88.02	1
FOXFIELD	DR	132		88.02	1
FOXFIELD	DR	133		88.02	1
FOXFIELD	DR	134		88.02	1
FOXFIELD	DR	135		88.02	1
FOXFIELD	DR	136		88.02	1
FOXFIELD	DR	137		88.02	1
FOXFIELD	DR	138		88.02	1




City of Madison
Council District No. 1
Street Listing

STREET NAME		NUMBER	UNIT	COUNTY PRECINCT	COUNCIL DISTRICT
FOXFIELD	DR	139		88.02	1
FOXFIELD	DR	140		88.02	1
FOXFIELD	DR	141		88.02	1
FOXFIELD	DR	142		88.02	1
FOXFIELD	DR	143		88.02	1
FOXFIELD	DR	144		88.02	1
FOXFIELD	DR	145		88.02	1
FOXFIELD	DR	147		88.02	1
FOXFIELD	DR	149		88.02	1
FOXFIELD	DR	151		88.02	1
FOXFIELD	DR	153		88.02	1
FOXFIELD	DR	155		88.02	1
FOXFIELD	DR	157		88.02	1
FOXFIELD	DR	159		88.02	1
FOXHOUND	DR	100		88.02	1
FOXHOUND	DR	101		88.02	1
FOXHOUND	DR	103		88.02	1
FOXHOUND	DR	105		88.02	1
FOXHOUND	DR	107		88.02	1
FOXHOUND	DR	108		88.02	1
FOXHOUND	DR	109		88.02	1
FOXHOUND	DR	110		88.02	1
FOXHOUND	DR	111		88.02	1
FOXHOUND	DR	113		88.02	1
FOXHOUND	DR	115		88.02	1
FOXHOUND	DR	117		88.02	1
FOXHOUND	DR	119		88.02	1
FOXHOUND	DR	120		88.02	1
FOXHOUND	DR	121		88.02	1
FOXHOUND	DR	122		88.02	1
FOXHOUND	DR	123		88.02	1
FOXHOUND	DR	124		88.02	1
FOXHOUND	DR	125		88.02	1
FOXHOUND	DR	127		88.02	1
FOXHOUND	DR	129		88.02	1
FOXHOUND	DR	130		88.02	1




City of Madison
 Council District No. 1
 Street Listing

STREET NAME		NUMBER	UNIT	COUNTY PRECINCT	COUNCIL DISTRICT
FOXHOUND	DR	131		88.02	1
FOXHOUND	DR	133		88.02	1
FOXHOUND	DR	134		88.02	1
FOXHOUND	DR	135		88.02	1
FOXHOUND	DR	136		88.02	1
FOXHOUND	DR	137		88.02	1
FOXHOUND	DR	138		88.02	1
FOXHOUND	DR	139		88.02	1
FOXHOUND	DR	140		88.02	1
FOXHOUND	DR	141		88.02	1
FOXHOUND	DR	142		88.02	1
FOXHOUND	DR	143		88.02	1
FOXHOUND	DR	144		88.02	1




City of Madison
Council District No. 1
Street Listing

STREET NAME		NUMBER	UNIT	COUNTY PRECINCT	COUNCIL DISTRICT
GALT	LN	100		88.02	1
GALT	LN	102		88.02	1
GALT	LN	103		88.02	1
GALT	LN	104		88.02	1
GALT	LN	105		88.02	1
GALT	LN	106		88.02	1
GALT	LN	107		88.02	1
GALT	LN	108		88.02	1
GALT	LN	109		88.02	1
GALT	LN	110		88.02	1
GALT	LN	111		88.02	1
GALT	LN	112		88.02	1
GALT	LN	113		88.02	1
GALT	LN	114		88.02	1
GALT	LN	115		88.02	1
GARDEN BROOK	DR	100		71.01	1
GARDEN BROOK	DR	101		71.01	1
GARDEN BROOK	DR	102		71.01	1
GARDEN BROOK	DR	103		71.01	1
GARDEN BROOK	DR	104		71.01	1
GARDEN BROOK	DR	105		71.01	1
GARDEN BROOK	DR	106		71.01	1
GARDEN BROOK	DR	107		71.01	1
GARDEN BROOK	DR	108		71.01	1
GARDEN BROOK	DR	109		71.01	1
GARDEN BROOK	DR	111		71.01	1
GARDEN BROOK	DR	113		71.01	1
GARDEN BROOK	DR	115		71.01	1
GARDEN BROOK	DR	117		71.01	1
GARDEN BROOK	DR	118		71.01	1
GARDEN BROOK	DR	119		71.01	1
GARDEN BROOK	DR	121		71.01	1
GARDEN BROOK	DR	123		71.01	1
GARDEN BROOK	DR	125		71.01	1
GARDEN BROOK	DR	127		71.01	1
GARDEN BROOK	DR	128		71.01	1




City of Madison
Council District No. 1
Street Listing

STREET NAME		NUMBER	UNIT	COUNTY PRECINCT	COUNCIL DISTRICT
GARDEN BROOK	DR	129		71.01	1
GARDEN BROOK	DR	130		71.01	1
GARDEN BROOK	DR	131		71.01	1
GARDEN BROOK	DR	132		71.01	1
GARDEN BROOK	DR	133		71.01	1
GARDEN BROOK	DR	134		71.01	1
GARDEN BROOK	DR	135		71.01	1
GARDEN BROOK	DR	136		71.01	1
GARDEN BROOK	DR	137		71.01	1
GARDEN BROOK	DR	139		71.01	1
GARDEN BROOK	DR	141		71.01	1
GARDEN BROOK	DR	143		71.01	1
GARDEN BROOK	DR	145		71.01	1
GARDEN BROOK	DR	147		71.01	1
GARDEN BROOK	DR	149		71.01	1
GARDEN BROOK	DR	151		71.01	1
GARDEN BROOK	DR	153		71.01	1
GARDEN BROOK	DR	154		71.01	1
GARDEN BROOK	DR	155		71.01	1
GARDEN BROOK	DR	156		71.01	1
GARDEN BROOK	DR	157		71.01	1
GARDEN BROOK	DR	158		71.01	1
GARDEN BROOK	DR	159		71.01	1
GARDEN BROOK	DR	160		71.01	1
GARDEN BROOK	DR	161		71.01	1
GARDEN BROOK	DR	162		71.01	1
GARDEN BROOK	DR	163		71.01	1
GARDEN BROOK	DR	164		71.01	1
GARDEN BROOK	DR	165		71.01	1
GARDEN BROOK	DR	166		71.01	1
GARDEN BROOK	DR	167		71.01	1
GARDEN BROOK	DR	168		71.01	1
GARDEN BROOK	DR	169		71.01	1
GARDEN BROOK	DR	170		71.01	1
GARDEN BROOK	DR	171		71.01	1
GARDEN BROOK	DR	171	A	71.01	1




City of Madison
Council District No. 1
Street Listing

STREET NAME		NUMBER	UNIT	COUNTY PRECINCT	COUNCIL DISTRICT
GARDEN BROOK	DR	200		71.01	1
GARDEN BROOK	DR	201		71.01	1
GARDEN BROOK	DR	202		71.01	1
GARDEN BROOK	DR	203		71.01	1
GARDEN BROOK	DR	204		71.01	1
GARDEN BROOK	DR	205		71.01	1
GARDEN BROOK	DR	206		71.01	1
GARDEN BROOK	DR	207		71.01	1
GARDEN BROOK	DR	208		71.01	1
GARDEN BROOK	DR	209		71.01	1
GARDEN BROOK	DR	210		71.01	1
GARDEN BROOK	DR	211		71.01	1
GARDEN BROOK	DR	212		71.01	1
GARDEN BROOK	DR	213		71.01	1
GARDEN BROOK	DR	214		71.01	1
GARDEN BROOK	DR	215		71.01	1
GARDEN BROOK	DR	216		71.01	1
GARDEN BROOK	DR	217		71.01	1
GARDEN BROOK	DR	218		71.01	1
GARDEN BROOK	DR	219		71.01	1
GARDEN BROOK	DR	220		71.01	1
GARDEN BROOK	DR	221		71.01	1
GARDEN BROOK	DR	222		71.01	1
GARDEN BROOK	DR	223		71.01	1
GARDEN BROOK	DR	224		71.01	1
GARDEN BROOK	DR	225		71.01	1
GARDEN BROOK	DR	226		71.01	1
GARDEN BROOK	DR	227		71.01	1
GARDEN BROOK	DR	229		71.01	1
GILLESPIE	RD	340	101	88.02	1
GILLESPIE	RD	340	102	88.02	1
GILLESPIE	RD	340	103	88.02	1
GILLESPIE	RD	340	104	88.02	1
GILLESPIE	RD	340	105	88.02	1
GILLESPIE	RD	340	106	88.02	1
GILLESPIE	RD	340	107	88.02	1




City of Madison
Council District No. 1
Street Listing

STREET NAME		NUMBER	UNIT	COUNTY PRECINCT	COUNCIL DISTRICT
GILLESPIE	RD	340	108	88.02	1
GILLESPIE	RD	340	109	88.02	1
GILLESPIE	RD	340	110	88.02	1
GILLESPIE	RD	340	111	88.02	1
GILLESPIE	RD	340	112	88.02	1
GILLESPIE	RD	340	113	88.02	1
GILLESPIE	RD	340	114	88.02	1
GILLESPIE	RD	340	115	88.02	1
GILLESPIE	RD	340	116	88.02	1
GILLESPIE	RD	340	117	88.02	1
GILLESPIE	RD	340	118	88.02	1
GILLESPIE	RD	340	119	88.02	1
GILLESPIE	RD	340	120	88.02	1
GILLESPIE	RD	340	121	88.02	1
GILLESPIE	RD	340	122	88.02	1
GILLESPIE	RD	340	123	88.02	1
GILLESPIE	RD	340	124	88.02	1
GILLESPIE	RD	340	125	88.02	1
GILLESPIE	RD	340	126	88.02	1
GILLESPIE	RD	340	127	88.02	1
GILLESPIE	RD	340	128	88.02	1
GILLESPIE	RD	340	129	88.02	1
GILLESPIE	RD	340	130	88.02	1
GILLESPIE	RD	340	131	88.02	1
GILLESPIE	RD	340	132	88.02	1
GILLESPIE	RD	340	133	88.02	1
GILLESPIE	RD	340	134	88.02	1
GILLESPIE	RD	340	135	88.02	1
GILLESPIE	RD	340	136	88.02	1
GILLESPIE	RD	340	137	88.02	1
GILLESPIE	RD	340	138	88.02	1
GILLESPIE	RD	340	139	88.02	1
GILLESPIE	RD	340	140	88.02	1
GILLESPIE	RD	340	141	88.02	1
GILLESPIE	RD	340	142	88.02	1
GILLESPIE	RD	340	143	88.02	1




City of Madison
Council District No. 1
Street Listing

STREET NAME		NUMBER	UNIT	COUNTY PRECINCT	COUNCIL DISTRICT
GILLESPIE	RD	340	144	88.02	1
GILLESPIE	RD	340	145	88.02	1
GILLESPIE	RD	340	146	88.02	1
GILLESPIE	RD	340	147	88.02	1
GILLESPIE	RD	340	148	88.02	1
GILLESPIE	RD	340	149	88.02	1
GILLESPIE	RD	340	150	88.02	1
GILLESPIE	RD	340	151	88.02	1
GILLESPIE	RD	340	152	88.02	1
GILLESPIE	RD	340	153	88.02	1
GILLESPIE	RD	340	154	88.02	1
GILLESPIE	RD	340	155	88.02	1
GILLESPIE	RD	340	156	88.02	1
GILLESPIE	RD	340	157	88.02	1
GILLESPIE	RD	340	158	88.02	1
GILLESPIE	RD	340	159	88.02	1
GILLESPIE	RD	340	160	88.02	1
GILLESPIE	RD	340	161	88.02	1
GILLESPIE	RD	340	162	88.02	1
GILLESPIE	RD	340	163	88.02	1
GILLESPIE	RD	340	164	88.02	1
GILLESPIE	RD	340	165	88.02	1
GILLESPIE	RD	340	166	88.02	1
GILLESPIE	RD	340	167	88.02	1
GILLESPIE	RD	340	168	88.02	1
GILLESPIE	RD	340	169	88.02	1
GILLESPIE	RD	340	170	88.02	1
GILLESPIE	RD	340	171	88.02	1
GILLESPIE	RD	340	172	88.02	1
GILLESPIE	RD	340	173	88.02	1
GILLESPIE	RD	340	174	88.02	1
GILLESPIE	RD	340	175	88.02	1
GILLESPIE	RD	340	176	88.02	1
GILLESPIE	RD	340	177	88.02	1
GILLESPIE	RD	340	178	88.02	1
GILLESPIE	RD	340	179	88.02	1




*City of Madison
Council District No. 1
Street Listing*

STREET NAME		NUMBER	UNIT	COUNTY PRECINCT	COUNCIL DISTRICT
GILLESPIE	RD	340	180	88.02	1
GILLESPIE	RD	340	181	88.02	1
GILLESPIE	RD	340	182	88.02	1
GILLESPIE	RD	340	183	88.02	1
GILLESPIE	RD	340	184	88.02	1
GILLESPIE	RD	340	185	88.02	1
GILLESPIE	RD	340	186	88.02	1
GILLESPIE	RD	340	187	88.02	1
GILLESPIE	RD	340	188	88.02	1
GILLESPIE	RD	340	189	88.02	1
GILLESPIE	RD	340	190	88.02	1
GILLESPIE	RD	340	191	88.02	1
GILLESPIE	RD	351	A	88.02	1
GILLESPIE	RD	351	B	88.02	1
GILLESPIE	RD	351	C	88.02	1
GILLESPIE	RD	351	D	88.02	1
GILLESPIE	RD	357	A	88.02	1
GILLESPIE	RD	357	B	88.02	1
GILLESPIE	RD	357	C	88.02	1
GILLESPIE	RD	357	D	88.02	1
GILLESPIE	RD	454		88.02	1
GILLESPIE	RD	466		88.02	1
GILLESPIE	RD	590		88.02	1
GILLESPIE	RD	590	A	88.02	1
GILLESPIE	RD	660		88.02	1




*City of Madison
Council District No. 1
Street Listing*

STREET NAME		NUMBER	UNIT	COUNTY PRECINCT	COUNCIL DISTRICT
HOLLY SPRINGS	DR	301		71.01	1
HOLLY SPRINGS	DR	301	A	71.01	1
HOLLY SPRINGS	DR	303		71.01	1
HOLLY SPRINGS	DR	304		71.01	1
HOLLY SPRINGS	DR	305		71.01	1
HOLLY SPRINGS	DR	306		71.01	1
HOLLY SPRINGS	DR	307		71.01	1
HOLLY SPRINGS	DR	309		71.01	1
HOLLY SPRINGS	DR	311		71.01	1
HOLLY SPRINGS	DR	313		71.01	1
HOLLY SPRINGS	DR	314		71.01	1
HOLLY SPRINGS	DR	315		71.01	1
HOLLY SPRINGS	DR	317		71.01	1
HOLLY SPRINGS	DR	319		71.01	1
HOLLY SPRINGS	DR	320		71.01	1
HOLLY SPRINGS	DR	321		71.01	1
HOLLY SPRINGS	DR	322		71.01	1
HOLLY SPRINGS	DR	323		71.01	1
HOLLY SPRINGS	DR	324		71.01	1
HOLLY SPRINGS	DR	325		71.01	1
HOLLY SPRINGS	DR	327		71.01	1
HUNTFIELD	DR	100		88.02	1
HUNTFIELD	DR	101		88.02	1
HUNTFIELD	DR	102		88.02	1
HUNTFIELD	DR	103		88.02	1
HUNTFIELD	DR	104		88.02	1
HUNTFIELD	DR	105		88.02	1
HUNTFIELD	DR	107		88.02	1
HUNTFIELD	DR	109		88.02	1




City of Madison
Council District No. 1
Street Listing

STREET NAME		NUMBER	UNIT	COUNTY PRECINCT	COUNCIL DISTRICT
JARRETT	LN	168		88.02	1
JARRETT	LN	170		88.02	1
JARRETT	LN	172		88.02	1
JARRETT	LN	173		88.02	1
JARRETT	LN	174		88.02	1
JARRETT	LN	175		88.02	1
JARRETT	LN	176		88.02	1
JARRETT	LN	177		88.02	1
JARRETT	LN	179		88.02	1
JARRETT	LN	180		88.02	1
JARRETT	LN	181		88.02	1
JARRETT	LN	183		88.02	1
JARRETT	LN	185		88.02	1
JARRETT	LN	187		88.02	1
JARRETT	LN	189		88.02	1
JARRETT	LN	191		88.02	1
JARRETT	LN	192		88.02	1
JARRETT	LN	193		88.02	1
JARRETT	LN	194		88.02	1
JARRETT	LN	195		88.02	1
JARRETT	LN	196		88.02	1
JARRETT	LN	198		88.02	1
JARRETT	LN	200		88.02	1
JARRETT	LN	201		88.02	1
JARRETT	LN	203		88.02	1
JARRETT	LN	204		88.02	1
JARRETT	LN	205		88.02	1
JARRETT	LN	206		88.02	1
JARRETT	LN	207		88.02	1
JARRETT	LN	208		88.02	1
JARRETT	LN	209		88.02	1
JARRETT	LN	211		88.02	1
JARRETT	LN	213		88.02	1
JARRETT	LN	215		88.02	1
JARRETT	LN	217		88.02	1
JARRETT	LN	219		88.02	1




City of Madison
Council District No. 1
Street Listing

STREET NAME		NUMBER	UNIT	COUNTY PRECINCT	COUNCIL DISTRICT
JARRETT	LN	221		88.02	1
JARRETT	LN	223		88.02	1
JARRETT	LN	225		88.02	1
JARRETT	LN	227		88.02	1
JARRETT	LN	229		88.02	1
JARRETT	LN	231		88.02	1
JARRETT	LN	233		88.02	1
JODI	DR	102	A	88.02	1
JODI	DR	102	B	88.02	1
JODI	DR	102	C	88.02	1
JODI	DR	102	D	88.02	1
JODI	DR	103	A	88.02	1
JODI	DR	103	B	88.02	1
JODI	DR	103	C	88.02	1
JODI	DR	103	D	88.02	1
JODI	DR	104	A	88.02	1
JODI	DR	104	B	88.02	1
JODI	DR	104	C	88.02	1
JODI	DR	104	D	88.02	1
JODI	DR	106	A	88.02	1
JODI	DR	106	B	88.02	1
JODI	DR	106	C	88.02	1
JODI	DR	106	D	88.02	1
JODI	DR	107	A	88.02	1
JODI	DR	107	B	88.02	1
JODI	DR	107	C	88.02	1
JODI	DR	107	D	88.02	1
JODI	DR	108	A	88.02	1
JODI	DR	108	B	88.02	1
JODI	DR	108	C	88.02	1
JODI	DR	108	D	88.02	1
JODI	DR	110	A	88.02	1
JODI	DR	110	B	88.02	1
JODI	DR	110	C	88.02	1
JODI	DR	110	D	88.02	1
JODI	DR	112	A	88.02	1




City of Madison
Council District No. 1
Street Listing

STREET NAME		NUMBER	UNIT	COUNTY PRECINCT	COUNCIL DISTRICT
JODI	DR	112	B	88.02	1
JODI	DR	112	C	88.02	1
JODI	DR	112	D	88.02	1
JODI	DR	112	E	88.02	1
JODI	DR	114	A	88.02	1
JODI	DR	114	B	88.02	1
JODI	DR	114	C	88.02	1
JODI	DR	114	D	88.02	1
JODI	DR	116	A	88.02	1
JODI	DR	116	B	88.02	1
JODI	DR	116	C	88.02	1
JODI	DR	116	D	88.02	1
JODI	DR	117	A	88.02	1
JODI	DR	117	B	88.02	1
JODI	DR	117	C	88.02	1
JODI	DR	117	D	88.02	1
JODI	DR	118	A	88.02	1
JODI	DR	118	B	88.02	1
JODI	DR	118	C	88.02	1
JODI	DR	118	D	88.02	1




City of Madison
Council District No. 1
Street Listing

STREET NAME		NUMBER	UNIT	COUNTY PRECINCT	COUNCIL DISTRICT
KAYO	RD	100		71.01	1
KAYO	RD	101		71.01	1
KAYO	RD	102		71.01	1
KAYO	RD	103		71.01	1




*City of Madison
Council District No. 1
Street Listing*

STREET NAME		NUMBER	UNIT	COUNTY PRECINCT	COUNCIL DISTRICT
LANDERS	DR	106		71.01	1
LANDERS	DR	126		71.01	1
LANDERS	DR	127		71.01	1
LANDERS	DR	133		71.01	1
LANDERS	DR	141		71.01	1
LANDERS	DR	150		71.01	1
LANDERS	DR	153		71.01	1
LANDERS	DR	163		71.01	1
LANDERS	DR	164		71.01	1
LIBERTY	DR	1		88.02	1
LIBERTY	DR	2		88.02	1
LIBERTY	DR	104		88.02	1
LIBERTY	DR	106		88.02	1
LIBERTY	DR	108		88.02	1
LIBERTY	DR	110		88.02	1
LIBERTY	DR	112		88.02	1
LIBERTY	DR	114		88.02	1
LIBERTY	DR	116		88.02	1
LIBERTY	DR	118		88.02	1
LIBERTY	DR	120		88.02	1
LIBERTY	DR	122		88.02	1
LIBERTY	DR	124		88.02	1
LIBERTY	DR	126		88.02	1
LIBERTY	DR	128		88.02	1
LIBERTY	DR	130		88.02	1
LIBERTY	DR	132		88.02	1
LIBERTY	DR	134		88.02	1
LIBERTY	DR	136		88.02	1
LIBERTY	DR	138		88.02	1
LIBERTY	DR	140		88.02	1
LIBERTY	DR	142		88.02	1
LIBERTY	DR	144		88.02	1
LIBERTY	DR	146		88.02	1
LIBERTY	DR	148		88.02	1
LIBERTY	DR	150		88.02	1
LIBERTY	DR	152		88.02	1




City of Madison
Council District No. 1
Street Listing

STREET NAME		NUMBER	UNIT	COUNTY PRECINCT	COUNCIL DISTRICT
LIBERTY	DR	154		88.02	1
LIBERTY	DR	156		88.02	1
LIBERTY	DR	158		88.02	1
LIBERTY	DR	160		88.02	1
LIBERTY	DR	162		88.02	1
LIBERTY	DR	164		88.02	1
LIBERTY	DR	166		88.02	1
LIBERTY	DR	168		88.02	1
LIBERTY	DR	170		88.02	1
LIBERTY	DR	172		88.02	1
LIBERTY	DR	174		88.02	1
LIBERTY	DR	176		88.02	1
LIBERTY	DR	178		88.02	1
LIBERTY	DR	180		88.02	1
LIBERTY	DR	181		88.02	1
LIBERTY	DR	182		88.02	1
LIBERTY	DR	183		88.02	1
LIBERTY	DR	184		88.02	1
LIBERTY	DR	185		88.02	1
LIBERTY	DR	186		88.02	1
LIBERTY	DR	187		88.02	1
LIBERTY	DR	188		88.02	1
LIBERTY	DR	189		88.02	1
LIBERTY	DR	190		88.02	1
LIBERTY	DR	191		88.02	1
LIBERTY	DR	192		88.02	1
LIBERTY	DR	193		88.02	1
LIBERTY	DR	194		88.02	1
LIBERTY	DR	1001		88.02	1
LIBERTY	DR	1002		88.02	1
LIBERTY	DR	1003		88.02	1
LIBERTY	DR	1004		88.02	1
LIBERTY	DR	1005		88.02	1
LIBERTY	DR	1006		88.02	1
LIBERTY	DR	1007		88.02	1
LIBERTY	DR	1008		88.02	1




*City of Madison
Council District No. 1
Street Listing*

STREET NAME		NUMBER	UNIT	COUNTY PRECINCT	COUNCIL DISTRICT
LIBERTY	DR	1009		88.02	1
LIBERTY	DR	1010		88.02	1
LIBERTY	DR	1100		88.02	1
LIBERTY	DR	1101		88.02	1
LIBERTY	DR	1102		88.02	1
LIBERTY	DR	1103		88.02	1
LIBERTY	DR	1104		88.02	1
LIBERTY	DR	1105		88.02	1
LIBERTY	DR	1106		88.02	1
LIBERTY	DR	1107		88.02	1
LIBERTY	DR	1108		88.02	1
LIBERTY	DR	1109		88.02	1
LIBERTY	DR	1110		88.02	1
LIBERTY	DR	1201		88.02	1
LIBERTY	DR	1202		88.02	1
LIBERTY	DR	1203		88.02	1
LIBERTY	DR	1204		88.02	1
LIBERTY	DR	1205		88.02	1
LIBERTY	DR	1206		88.02	1
LIBERTY	DR	1207		88.02	1
LIBERTY	DR	1208		88.02	1
LIBERTY	DR	1209		88.02	1
LIBERTY	DR	1210		88.02	1
LIBERTY	DR	1301		88.02	1
LIBERTY	DR	1302		88.02	1
LIBERTY	DR	1303		88.02	1
LIBERTY	DR	1304		88.02	1
LIBERTY	DR	1305		88.02	1
LIBERTY	DR	1306		88.02	1
LIBERTY	DR	1307		88.02	1
LIBERTY	DR	1308		88.02	1
LIBERTY	DR	1309		88.02	1
LIBERTY	DR	1310		88.02	1
LIBERTY	DR	1401		88.02	1
LIBERTY	DR	1402		88.02	1
LIBERTY	DR	1403		88.02	1




*City of Madison
Council District No. 1
Street Listing*

STREET NAME		NUMBER	UNIT	COUNTY PRECINCT	COUNCIL DISTRICT
LIBERTY	DR	1404		88.02	1
LIBERTY	DR	1405		88.02	1
LIBERTY	DR	1406		88.02	1
LIBERTY	DR	1407		88.02	1
LIBERTY	DR	1408		88.02	1
LIBERTY	DR	1409		88.02	1
LIBERTY	DR	1410		88.02	1
LIBERTY	DR	1500		88.02	1
LIBERTY	DR	1500	C/HSE	88.02	1
LIBERTY	DR	1601		88.02	1
LIBERTY	DR	1602		88.02	1
LIBERTY	DR	1603		88.02	1
LIBERTY	DR	1604		88.02	1
LIBERTY	DR	1605		88.02	1
LIBERTY	DR	1606		88.02	1
LIBERTY	DR	1607		88.02	1
LIBERTY	DR	1608		88.02	1
LIBERTY	DR	1609		88.02	1
LIBERTY	DR	1610		88.02	1
LIBERTY	DR	1701		88.02	1
LIBERTY	DR	1702		88.02	1
LIBERTY	DR	1703		88.02	1
LIBERTY	DR	1704		88.02	1
LIBERTY	DR	1705		88.02	1
LIBERTY	DR	1706		88.02	1
LIBERTY	DR	1707		88.02	1
LIBERTY	DR	1708		88.02	1
LIBERTY	DR	1709		88.02	1
LIBERTY	DR	1710		88.02	1
LIBERTY	DR	1801		88.02	1
LIBERTY	DR	1802		88.02	1
LIBERTY	DR	1803		88.02	1
LIBERTY	DR	1804		88.02	1
LIBERTY	DR	1805		88.02	1
LIBERTY	DR	1806		88.02	1
LIBERTY	DR	1807		88.02	1




City of Madison
Council District No. 1
Street Listing

STREET NAME		NUMBER	UNIT	COUNTY PRECINCT	COUNCIL DISTRICT
LIBERTY	DR	1808		88.02	1
LIBERTY	DR	1809		88.02	1
LIBERTY	DR	1810		88.02	1
LIBERTY	DR	1901		88.02	1
LIBERTY	DR	1902		88.02	1
LIBERTY	DR	1903		88.02	1
LIBERTY	DR	1904		88.02	1
LIBERTY	DR	1905		88.02	1
LIBERTY	DR	1906		88.02	1
LIBERTY	DR	1907		88.02	1
LIBERTY	DR	1908		88.02	1
LIBERTY	DR	1909		88.02	1
LIBERTY	DR	1910		88.02	1
LIBERTY	DR	2001		88.02	1
LIBERTY	DR	2002		88.02	1
LIBERTY	DR	2003		88.02	1
LIBERTY	DR	2004		88.02	1
LIBERTY	DR	2005		88.02	1
LIBERTY	DR	2006		88.02	1
LIBERTY	DR	2007		88.02	1
LIBERTY	DR	2008		88.02	1
LIBERTY	DR	2009		88.02	1
LIBERTY	DR	2010		88.02	1
LIBERTY	DR	2101		88.02	1
LIBERTY	DR	2102		88.02	1
LIBERTY	DR	2103		88.02	1
LIBERTY	DR	2104		88.02	1
LIBERTY	DR	2105		88.02	1
LIBERTY	DR	2106		88.02	1
LIBERTY	DR	2107		88.02	1
LIBERTY	DR	2108		88.02	1
LIBERTY	DR	2109		88.02	1
LIBERTY	DR	2110		88.02	1
LONG BOW	DR	103		71.01	1
LONG BOW	DR	105		71.01	1
LONG BOW	DR	107		71.01	1




*City of Madison
Council District No. 1
Street Listing*

STREET NAME		NUMBER	UNIT	COUNTY PRECINCT	COUNCIL DISTRICT
LONG BOW	DR	109		71.01	1
LONG BOW	DR	111		71.01	1
LONG BOW	DR	113		71.01	1
LONG BOW	DR	115		71.01	1
LONG BOW	DR	116		71.01	1
LONG BOW	DR	118		71.01	1
LONG BOW	DR	119		71.01	1
LONG BOW	DR	120		71.01	1
LONG BOW	DR	121		71.01	1
LONG BOW	DR	122		71.01	1
LONG BOW	DR	123		71.01	1
LONG BOW	DR	124		71.01	1
LONG BOW	DR	125		71.01	1
LONG BOW	DR	126		71.01	1
LONG BOW	DR	127		71.01	1
LONG BOW	DR	128		71.01	1
LONG BOW	DR	129		71.01	1
LONG BOW	DR	130		71.01	1
LONG BOW	DR	131		71.01	1
LONG BOW	DR	132		71.01	1
LONG BOW	DR	133		71.01	1
LONG BOW	DR	134		71.01	1
LONG BOW	DR	135		71.01	1
LONG BOW	DR	137		71.01	1
LONG BOW	DR	138		71.01	1
LONG BOW	DR	139		71.01	1
LONG BOW	DR	140		71.01	1
LONG BOW	DR	141		71.01	1
LONG BOW	DR	142		71.01	1
LONG BOW	DR	143		71.01	1
LONG BOW	DR	145		71.01	1




City of Madison
Council District No. 1
Street Listing

STREET NAME		NUMBER	UNIT	COUNTY PRECINCT	COUNCIL DISTRICT
MABSCOTT	DR	102		88.02	1
MABSCOTT	DR	103		88.02	1
MABSCOTT	DR	104		88.02	1
MABSCOTT	DR	105		88.02	1
MABSCOTT	DR	106		88.02	1
MABSCOTT	DR	107		88.02	1
MABSCOTT	DR	108		88.02	1
MABSCOTT	DR	109		88.02	1
MABSCOTT	DR	110		88.02	1
MABSCOTT	DR	111		88.02	1
MABSCOTT	DR	112		88.02	1
MABSCOTT	DR	113		88.02	1
MABSCOTT	DR	114		88.02	1
MABSCOTT	DR	115		88.02	1
MARKUM	LN	100		88.02	1
MARKUM	LN	101		88.02	1
MARKUM	LN	102		88.02	1
MARKUM	LN	103		88.02	1
MARKUM	LN	104		88.02	1
MARKUM	LN	105		88.02	1
MARKUM	LN	106		88.02	1
MARKUM	LN	107		88.02	1
MARKUM	LN	108		88.02	1
MARKUM	LN	109		88.02	1
MARKUM	LN	110		88.02	1
MARKUM	LN	111		88.02	1
MARKUM	LN	112		88.02	1
MARKUM	LN	113		88.02	1
MARKUM	LN	114		88.02	1
MARKUM	LN	115		88.02	1
MARTINGALE	CIR	100		88.02	1
MARTINGALE	CIR	101		88.02	1
MARTINGALE	CIR	102		88.02	1
MARTINGALE	CIR	103		88.02	1
MARTINGALE	CIR	104		88.02	1
MARTINGALE	CIR	105		88.02	1




City of Madison
Council District No. 1
Street Listing

STREET NAME		NUMBER	UNIT	COUNTY PRECINCT	COUNCIL DISTRICT
MARTINGALE	CIR	106		88.02	1
MARTINGALE	CIR	107		88.02	1
MARTINGALE	CIR	108		88.02	1
MARTINGALE	CIR	109		88.02	1
MARTINGALE	CIR	110		88.02	1
MARTINGALE	CIR	111		88.02	1
MARTINGALE	CIR	112		88.02	1
MC DERMOTTS	WAY	102		88.02	1
MC DERMOTTS	WAY	103		88.02	1
MC DERMOTTS	WAY	104		88.02	1
MC DERMOTTS	WAY	106		88.02	1
MC DERMOTTS	WAY	107		88.02	1
MC DERMOTTS	WAY	108		88.02	1
MC DERMOTTS	WAY	109		88.02	1
MC DERMOTTS	WAY	110		88.02	1
MC DERMOTTS	WAY	111		88.02	1
MC DERMOTTS	WAY	112		88.02	1
MC DERMOTTS	WAY	113		88.02	1
MC DERMOTTS	WAY	114		88.02	1
MC DERMOTTS	WAY	115		88.02	1
MC DERMOTTS	WAY	116		88.02	1
MC DERMOTTS	WAY	117		88.02	1
MC DERMOTTS	WAY	118		88.02	1
MC DERMOTTS	WAY	119		88.02	1
MC DERMOTTS	WAY	120		88.02	1
MC DERMOTTS	WAY	121		88.02	1
MC DERMOTTS	WAY	122		88.02	1
MC DERMOTTS	WAY	124		88.02	1
MC DERMOTTS	WAY	126		88.02	1
MEADOWGLADE	LN	100		88.02	1
MEADOWGLADE	LN	102		88.02	1
MEADOWGLADE	LN	103		88.02	1
MEADOWGLADE	LN	104		88.02	1
MEADOWGLADE	LN	105		88.02	1
MEADOWGLADE	LN	106		88.02	1
MEADOWGLADE	LN	107		88.02	1




City of Madison
Council District No. 1
Street Listing

STREET NAME		NUMBER	UNIT	COUNTY PRECINCT	COUNCIL DISTRICT
MEADOWGLADE	LN	108		88.02	1
MEADOWGLADE	LN	110		88.02	1
MEADOWGLADE	LN	111		88.02	1
MEADOWGLADE	LN	112		88.02	1
MEADOWGLADE	LN	114		88.02	1
MEADOWGLADE	LN	116		88.02	1
MEGHAN	LN	102		88.02	1
MEGHAN	LN	103		88.02	1
MEGHAN	LN	104		88.02	1
MEGHAN	LN	105		88.02	1
MEGHAN	LN	106		88.02	1
MEGHAN	LN	107		88.02	1
MEGHAN	LN	108		88.02	1
MEGHAN	LN	109		88.02	1
MEGHAN	LN	111		88.02	1
MEGHAN	LN	113		88.02	1
MEGHAN	LN	114		88.02	1
MEGHAN	LN	115		88.02	1
MEGHAN	LN	116		88.02	1
MEGHAN	LN	117		88.02	1
MEGHAN	LN	118		88.02	1
MEGHAN	LN	119		88.02	1
MEGHAN	LN	120		88.02	1
MEGHAN	LN	121		88.02	1
MEGHAN	LN	122		88.02	1
MEGHAN	LN	123		88.02	1
MEGHAN	LN	124		88.02	1
MEGHAN	LN	125		88.02	1
MEGHAN	LN	126		88.02	1
MEGHAN	LN	127		88.02	1
MEGHAN	LN	128		88.02	1
MEGHAN	LN	129		88.02	1
MEGHAN	LN	130		88.02	1
MEGHAN	LN	131		88.02	1
MEGHAN	LN	132		88.02	1
MEGHAN	LN	133		88.02	1




City of Madison
Council District No. 1
Street Listing

STREET NAME		NUMBER	UNIT	COUNTY PRECINCT	COUNCIL DISTRICT
MERGANSER	BLVD	166		71.01	1
MERGANSER	BLVD	167		71.01	1
MERGANSER	BLVD	168		71.01	1
MERGANSER	BLVD	169		71.01	1
MERGANSER	BLVD	170		71.01	1
MERGANSER	BLVD	171		71.01	1
MERGANSER	BLVD	173		71.01	1
MERGANSER	BLVD	175		71.01	1
MERGANSER	BLVD	177		71.01	1
MERGANSER	BLVD	178		71.01	1
MERGANSER	BLVD	179		71.01	1
MERGANSER	BLVD	181		71.01	1
MERGANSER	BLVD	183		71.01	1
MERGANSER	BLVD	184		71.01	1
MERGANSER	BLVD	185		71.01	1
MERGANSER	BLVD	187		71.01	1
MERGANSER	BLVD	189		71.01	1
MERGANSER	BLVD	191		71.01	1
MERGANSER	BLVD	193		71.01	1
MERGANSER	BLVD	200		71.01	1
MERGANSER	BLVD	202		71.01	1
MERGANSER	BLVD	203		71.01	1
MERGANSER	BLVD	204		71.01	1
MERGANSER	BLVD	205		71.01	1
MERGANSER	BLVD	206		71.01	1
MERGANSER	BLVD	207		71.01	1
MERGANSER	BLVD	208		71.01	1
MERGANSER	BLVD	210		71.01	1
MERGANSER	BLVD	212		71.01	1
MERGANSER	BLVD	214		71.01	1
MERRIMACK	CT	100		88.02	1
MERRIMACK	CT	101		88.02	1
MERRIMACK	CT	102		88.02	1
MERRIMACK	CT	103		88.02	1
MERRIMACK	CT	104		88.02	1
MERRIMACK	CT	105		88.02	1




City of Madison
Council District No. 1
Street Listing

STREET NAME		NUMBER	UNIT	COUNTY PRECINCT	COUNCIL DISTRICT
MERRIMACK	CT	106		88.02	1
MERRIMACK	CT	107		88.02	1
MERRIMACK	CT	108		88.02	1
MERRIMACK	CT	109		88.02	1
MERRIMACK	CT	110		88.02	1
MERRIMACK	CT	111		88.02	1
MERRIMACK	CT	112		88.02	1
MERRIMACK	CT	114		88.02	1
MERRIMACK	CT	116		88.02	1
MERRIMACK	CT	118		88.02	1
MERRIMACK	CT	119		88.02	1
MERRIMACK	CT	120		88.02	1
MERRIMACK	CT	122		88.02	1
MERRIMACK	CT	124		88.02	1
MERRIMACK	CT	200		88.02	1
MERRIMACK	CT	201		88.02	1
MERRIMACK	CT	202		88.02	1
MERRIMACK	CT	203		88.02	1
MERRIMACK	CT	204		88.02	1
MERRIMACK	CT	205		88.02	1
MERRIMACK	CT	206		88.02	1
MERRIMACK	CT	207		88.02	1
MERRIMACK	CT	208		88.02	1
MERRIMACK	CT	209		88.02	1
MERRIMACK	CT	210		88.02	1
MICHAEL	AVE	100	A	88.02	1
MICHAEL	AVE	100	B	88.02	1
MICHAEL	AVE	100	C	88.02	1
MICHAEL	AVE	100	D	88.02	1
MICHAEL	AVE	101	A	88.02	1
MICHAEL	AVE	101	B	88.02	1
MICHAEL	AVE	101	C	88.02	1
MICHAEL	AVE	101	D	88.02	1
MICHAEL	AVE	102	A	88.02	1
MICHAEL	AVE	102	B	88.02	1
MICHAEL	AVE	102	C	88.02	1




City of Madison
Council District No. 1
Street Listing

STREET NAME		NUMBER	UNIT	COUNTY PRECINCT	COUNCIL DISTRICT
MICHAEL	AVE	102	D	88.02	1
MICHAEL	AVE	103	A	88.02	1
MICHAEL	AVE	103	B	88.02	1
MICHAEL	AVE	103	C	88.02	1
MICHAEL	AVE	103	D	88.02	1
MICHAEL	AVE	104	A	88.02	1
MICHAEL	AVE	104	B	88.02	1
MICHAEL	AVE	104	C	88.02	1
MICHAEL	AVE	104	D	88.02	1
MICHAEL	AVE	106	A	88.02	1
MICHAEL	AVE	106	B	88.02	1
MICHAEL	AVE	106	C	88.02	1
MICHAEL	AVE	106	D	88.02	1
MICHAEL	AVE	107	A	88.02	1
MICHAEL	AVE	107	B	88.02	1
MICHAEL	AVE	107	C	88.02	1
MICHAEL	AVE	107	D	88.02	1
MICHAEL	AVE	108	A	88.02	1
MICHAEL	AVE	108	B	88.02	1
MICHAEL	AVE	108	C	88.02	1
MICHAEL	AVE	108	D	88.02	1
MICHAEL	AVE	109	A	88.02	1
MICHAEL	AVE	109	B	88.02	1
MICHAEL	AVE	109	C	88.02	1
MICHAEL	AVE	109	D	88.02	1
MICHAEL	AVE	110	A	88.02	1
MICHAEL	AVE	110	B	88.02	1
MICHAEL	AVE	110	C	88.02	1
MICHAEL	AVE	110	D	88.02	1
MICHAEL	AVE	111	A	88.02	1
MICHAEL	AVE	111	B	88.02	1
MICHAEL	AVE	111	C	88.02	1
MICHAEL	AVE	111	D	88.02	1
MICHAEL	AVE	112	A	88.02	1
MICHAEL	AVE	112	B	88.02	1
MICHAEL	AVE	112	C	88.02	1




City of Madison
Council District No. 1
Street Listing

STREET NAME		NUMBER	UNIT	COUNTY PRECINCT	COUNCIL DISTRICT
MICHAEL	AVE	112	D	88.02	1
MICHAEL	AVE	113	A	88.02	1
MICHAEL	AVE	113	B	88.02	1
MICHAEL	AVE	113	C	88.02	1
MICHAEL	AVE	113	D	88.02	1
MICHAEL	AVE	115	A	88.02	1
MICHAEL	AVE	115	B	88.02	1
MICHAEL	AVE	115	C	88.02	1
MICHAEL	AVE	115	D	88.02	1
MICHAEL	AVE	116	A	88.02	1
MICHAEL	AVE	116	B	88.02	1
MICHAEL	AVE	116	C	88.02	1
MICHAEL	AVE	116	D	88.02	1
MICHAEL	AVE	117	A	88.02	1
MICHAEL	AVE	117	B	88.02	1
MICHAEL	AVE	117	C	88.02	1
MICHAEL	AVE	117	D	88.02	1
MICHAEL	AVE	118	A	88.02	1
MICHAEL	AVE	118	B	88.02	1
MICHAEL	AVE	118	C	88.02	1
MICHAEL	AVE	118	D	88.02	1
MICHAEL	AVE	119	A	88.02	1
MICHAEL	AVE	119	B	88.02	1
MICHAEL	AVE	119	C	88.02	1
MICHAEL	AVE	119	D	88.02	1
MICHAEL	AVE	120	A	88.02	1
MICHAEL	AVE	120	B	88.02	1
MICHAEL	AVE	120	C	88.02	1
MICHAEL	AVE	120	D	88.02	1
MICHAEL	AVE	121	A	88.02	1
MICHAEL	AVE	121	B	88.02	1
MICHAEL	AVE	121	C	88.02	1
MICHAEL	AVE	121	D	88.02	1
MICHAEL	AVE	122	A	88.02	1
MICHAEL	AVE	122	B	88.02	1
MICHAEL	AVE	122	C	88.02	1




City of Madison
Council District No. 1
Street Listing

STREET NAME		NUMBER	UNIT	COUNTY PRECINCT	COUNCIL DISTRICT
MICHAEL	AVE	122	D	88.02	1
MICHAEL	AVE	123	A	88.02	1
MICHAEL	AVE	123	B	88.02	1
MICHAEL	AVE	123	C	88.02	1
MICHAEL	AVE	123	D	88.02	1
MICHAEL	AVE	124	A	88.02	1
MICHAEL	AVE	124	B	88.02	1
MICHAEL	AVE	124	C	88.02	1
MICHAEL	AVE	124	D	88.02	1
MICHAEL	AVE	126	A	88.02	1
MICHAEL	AVE	126	B	88.02	1
MICHAEL	AVE	126	C	88.02	1
MICHAEL	AVE	126	D	88.02	1
MICHAEL	AVE	128	A	88.02	1
MICHAEL	AVE	128	B	88.02	1
MICHAEL	AVE	128	C	88.02	1
MICHAEL	AVE	128	D	88.02	1
MICHAEL	AVE	130	A	88.02	1
MICHAEL	AVE	130	B	88.02	1
MICHAEL	AVE	130	C	88.02	1
MICHAEL	AVE	130	D	88.02	1
MICKELO	LN	100		88.02	1
MICKELO	LN	101		88.02	1
MICKELO	LN	102		88.02	1
MICKELO	LN	103		88.02	1
MICKELO	LN	104		88.02	1
MICKELO	LN	105		88.02	1
MICKELO	LN	106		88.02	1
MICKELO	LN	107		88.02	1
MICKELO	LN	108		88.02	1
MICKELO	LN	109		88.02	1
MICKELO	LN	110		88.02	1
MICKELO	LN	112		88.02	1
MICKELO	LN	114		88.02	1
MICKELO	LN	116		88.02	1
MICKELO	LN	117		88.02	1




City of Madison
Council District No. 1
Street Listing

STREET NAME		NUMBER	UNIT	COUNTY PRECINCT	COUNCIL DISTRICT
MICKELO	LN	118		88.02	1
MICKELO	LN	119		88.02	1
MICKELO	LN	120		88.02	1
MICKELO	LN	121		88.02	1
MICKELO	LN	122		88.02	1
MILL CREEK CROSSING		100		71.01	1
MILL CREEK CROSSING		101		71.01	1
MILL CREEK CROSSING		102		71.01	1
MILL CREEK CROSSING		103		71.01	1
MILL CREEK CROSSING		104		71.01	1
MILL CREEK CROSSING		106		71.01	1
MILL CREEK CROSSING		107		71.01	1
MILL CREEK CROSSING		108		71.01	1
MILL CREEK CROSSING		110		71.01	1
MILL CREEK CROSSING		111		71.01	1
MILL CREEK CROSSING		112		71.01	1
MILL CREEK CROSSING		113		71.01	1
MILL CREEK CROSSING		114		71.01	1
MILL CREEK CROSSING		115		71.01	1
MILL CREEK CROSSING		116		71.01	1
MILL CREEK CROSSING		117		71.01	1
MILL CREEK CROSSING		118		71.01	1
MILL CREEK CROSSING		120		71.01	1
MILL CREEK CROSSING		121		71.01	1
MILL CREEK CROSSING		122		71.01	1
MILL CREEK CROSSING		124		71.01	1
MILL CREEK CROSSING		126		71.01	1
MILL CREEK CROSSING		127		71.01	1
MILL CREEK CROSSING		128		71.01	1
MILL CREEK CROSSING		129		71.01	1
MILL CREEK CROSSING		130		71.01	1
MILL CREEK CROSSING		131		71.01	1
MILL CREEK CROSSING		132		71.01	1
MILL CREEK CROSSING		134		71.01	1
MILL CREEK CROSSING		136		71.01	1
MILL CREEK CROSSING		137		71.01	1




City of Madison
Council District No. 1
Street Listing

STREET NAME		NUMBER	UNIT	COUNTY PRECINCT	COUNCIL DISTRICT
MILL CREEK CROSSING		138		71.01	1
MILL CREEK CROSSING		140		71.01	1
MILL CREEK CROSSING		142		71.01	1
MILL CREEK CROSSING		143		71.01	1
MILL CREEK CROSSING		144		71.01	1
MILL CREEK CROSSING		146		71.01	1
MILL CREEK CROSSING		147		71.01	1
MILL CREEK CROSSING		148		71.01	1
MILL CREEK CROSSING		149		71.01	1
MILL CREEK CROSSING		150		71.01	1
MILL CREEK CROSSING		151		71.01	1
MILL CREEK CROSSING		152		71.01	1
MILL CREEK CROSSING		154		71.01	1
MILL CREEK CROSSING		155		71.01	1
MILL CREEK CROSSING		156		71.01	1
MILL CREEK CROSSING		158		71.01	1
MILL CREEK CROSSING		160		71.01	1
MILL CREEK CROSSING		161		71.01	1
MILL CREEK CROSSING		162		71.01	1
MILL CREEK CROSSING		163		71.01	1
MILL CREEK CROSSING		164		71.01	1
MILL CREEK CROSSING		165		71.01	1
MILL CREEK CROSSING		166		71.01	1
MILL CREEK CROSSING		167		71.01	1
MILL CREEK CROSSING		168		71.01	1
MILL CREEK CROSSING		169		71.01	1
MILL CREEK CROSSING		170		71.01	1
MILL CREEK CROSSING		171		71.01	1
MILL CREEK CROSSING		172		71.01	1
MONUMENT	LN	101	A	88.02	1
MONUMENT	LN	102		88.02	1
MONUMENT	LN	105		88.02	1
MONUMENT	LN	107		88.02	1
MONUMENT	LN	110		88.02	1
MONUMENT	LN	111		88.02	1
MONUMENT	LN	112		88.02	1




City of Madison
Council District No. 1
Street Listing

STREET NAME		NUMBER	UNIT	COUNTY PRECINCT	COUNCIL DISTRICT
MONUMENT	LN	114		88.02	1
MONUMENT	LN	116		88.02	1
MONUMENT	LN	117		88.02	1
MONUMENT	LN	118		88.02	1
MONUMENT	LN	119		88.02	1
MONUMENT	LN	120		88.02	1
MONUMENT	LN	121		88.02	1
MONUMENT	LN	122		88.02	1
MONUMENT	LN	123		88.02	1
MONUMENT	LN	124		88.02	1
MONUMENT	LN	125		88.02	1
MONUMENT	LN	126		88.02	1
MONUMENT	LN	127		88.02	1
MONUMENT	LN	128		88.02	1




City of Madison
Council District No. 1
Street Listing

STREET NAME		NUMBER	UNIT	COUNTY PRECINCT	COUNCIL DISTRICT
NEWGATE	CT	102		88.02	1
NEWGATE	CT	103		88.02	1
NEWGATE	CT	104		88.02	1
NEWGATE	CT	105		88.02	1
NORTH INTERLAKEN	DR	100		71.01	1
NORTH INTERLAKEN	DR	101		71.01	1
NORTH INTERLAKEN	DR	102		71.01	1
NORTH INTERLAKEN	DR	103		71.01	1
NORTH INTERLAKEN	DR	104		71.01	1
NORTH INTERLAKEN	DR	105		71.01	1
NORTH INTERLAKEN	DR	106		71.01	1
NORTH INTERLAKEN	DR	108		71.01	1
NORTH ROCK HAMPTON	DR	100		71.01	1
NORTH ROCK HAMPTON	DR	101		71.01	1
NORTH ROCK HAMPTON	DR	103		71.01	1
NORTH ROCK HAMPTON	DR	104		71.01	1
NORTH ROCK HAMPTON	DR	105		71.01	1
NORTH ROCK HAMPTON	DR	106		71.01	1
NORTH ROCK HAMPTON	DR	107		71.01	1
NORTH ROCK HAMPTON	DR	108		71.01	1
NORTH ROCK HAMPTON	DR	109		71.01	1
NORTH ROCK HAMPTON	DR	110		71.01	1
NORTH ROCK HAMPTON	DR	111		71.01	1
NORTH ROCK HAMPTON	DR	112		71.01	1
NORTH ROCK HAMPTON	DR	113		71.01	1
NORTH ROCK HAMPTON	DR	114		71.01	1
NORTH ROCK HAMPTON	DR	115		71.01	1
NORTH ROCK HAMPTON	DR	116		71.01	1
NORTH ROCK HAMPTON	DR	117		71.01	1
NORTH ROCK HAMPTON	DR	118		71.01	1




City of Madison
Council District No. 1
Street Listing

STREET NAME		NUMBER	UNIT	COUNTY PRECINCT	COUNCIL DISTRICT
OVERBROOK	DR	100		71.01	1
OVERBROOK	DR	101		71.01	1
OVERBROOK	DR	102		71.01	1
OVERBROOK	DR	103		71.01	1
OVERBROOK	DR	104		71.01	1
OVERBROOK	DR	105		71.01	1
OVERBROOK	DR	106		71.01	1
OVERBROOK	DR	107		71.01	1
OVERBROOK	DR	108		71.01	1
OVERBROOK	DR	109		71.01	1
OVERBROOK	DR	110		71.01	1
OVERBROOK	DR	111		71.01	1
OVERBROOK	DR	112		71.01	1
OVERBROOK	DR	114		71.01	1
OVERBROOK	DR	116		71.01	1
OVERBROOK	DR	118		71.01	1
OVERBROOK	DR	119		71.01	1
OVERBROOK	DR	200		71.01	1
OVERBROOK	DR	202		71.01	1
OVERBROOK	DR	203		71.01	1
OVERBROOK	DR	204		71.01	1
OVERBROOK	DR	205		71.01	1
OVERBROOK	DR	206		71.01	1
OVERBROOK	DR	207		71.01	1
OVERBROOK	DR	208		71.01	1
OVERBROOK	DR	209		71.01	1
OVERBROOK	DR	210		71.01	1
OVERBROOK	DR	211		71.01	1
OVERBROOK	DR	212		71.01	1
OVERBROOK	DR	213		71.01	1
OVERBROOK	DR	214		71.01	1
OVERBROOK	DR	215		71.01	1
OVERBROOK	DR	216		71.01	1
OVERBROOK	DR	217		71.01	1
OVERBROOK	DR	218		71.01	1
OVERBROOK	DR	219		71.01	1




City of Madison
Council District No. 1
Street Listing

STREET NAME		NUMBER	UNIT	COUNTY PRECINCT	COUNCIL DISTRICT
OVERBROOK	DR	220		71.01	1
OVERBROOK	DR	221		71.01	1
OVERBROOK	DR	222		71.01	1
OVERBROOK	DR	223		71.01	1
OVERBROOK	DR	224		71.01	1
OVERBROOK	DR	225		71.01	1
OVERBROOK	DR	226		71.01	1
OVERBROOK	DR	227		71.01	1
OX BOW	CT	100		71.01	1
OX BOW	CT	102		71.01	1
OX BOW	CT	103		71.01	1
OX BOW	CT	104		71.01	1
OX BOW	CT	105		71.01	1
OX BOW	CT	106		71.01	1
OX BOW	CT	107		71.01	1
OX BOW	CT	108		71.01	1
OX BOW	CT	109		71.01	1
OX BOW	CT	110		71.01	1
OX BOW	CT	111		71.01	1




City of Madison
Council District No. 1
Street Listing

STREET NAME		NUMBER	UNIT	COUNTY PRECINCT	COUNCIL DISTRICT
PARK MEADOW	DR	107		71.01	1
PARK MEADOW	DR	108		71.01	1
PARK MEADOW	DR	109		71.01	1
PARK MEADOW	DR	110		71.01	1
PARK MEADOW	DR	111		71.01	1
PARK MEADOW	DR	113		71.01	1
PARK MEADOW	DR	115		71.01	1
PARK MEADOW	DR	117		71.01	1
PARK MEADOW	DR	118		71.01	1
PARK MEADOW	DR	120		71.01	1
PARK MEADOW	DR	122		71.01	1
PARK MEADOW	DR	123		71.01	1
PARK MEADOW	DR	125		71.01	1
PARK MEADOW	DR	126		71.01	1
PARK MEADOW	DR	127		71.01	1
PARK MEADOW	DR	128		71.01	1
PARK MEADOW	DR	129		71.01	1
PARK MEADOW	DR	130		71.01	1
PARK MEADOW	DR	131		71.01	1
PARK MEADOW	DR	133		71.01	1
PARK MEADOW	DR	135		71.01	1
PARK STONE	DR	100		71.01	1
PARK STONE	DR	101		71.01	1
PARK STONE	DR	102		71.01	1
PARK STONE	DR	103		71.01	1
PARK STONE	DR	104		71.01	1
PARK STONE	DR	105		71.01	1
PARK STONE	DR	106		71.01	1
PARK STONE	DR	107		71.01	1
PARK STONE	DR	108		71.01	1
PARK STONE	DR	109		71.01	1
PARK STONE	DR	110		71.01	1
PARK STONE	DR	111		71.01	1
PARK STONE	DR	112		71.01	1
PARK STONE	DR	113		71.01	1
PARK STONE	DR	114		71.01	1




City of Madison
Council District No. 1
Street Listing

STREET NAME		NUMBER	UNIT	COUNTY PRECINCT	COUNCIL DISTRICT
PARK STONE	DR	115		71.01	1
PARK STONE	DR	116		71.01	1
PARK STONE	DR	117		71.01	1
PARK STONE	DR	200		71.01	1
PARK STONE	DR	201		71.01	1
PARK STONE	DR	202		71.01	1
PARK STONE	DR	203		71.01	1
PARK STONE	DR	204		71.01	1
PARK STONE	DR	205		71.01	1
PARK STONE	DR	206		71.01	1
PARK STONE	DR	207		71.01	1
PARK STONE	DR	208		71.01	1
PARK STONE	DR	209		71.01	1
PARK STONE	DR	210		71.01	1
PARK STONE	DR	211		71.01	1
PARK STONE	DR	212		71.01	1
PARK STONE	DR	213		71.01	1
PARK STONE	DR	214		71.01	1
PARK STONE	DR	215		71.01	1
PARK STONE	DR	216		71.01	1
PARK STONE	DR	217		71.01	1
PARK STONE	DR	218		71.01	1
PARK STONE	DR	219		71.01	1
PARK STONE	DR	220		71.01	1
PARK STONE	DR	221		71.01	1
PARK STONE	DR	222		71.01	1
PARK STONE	DR	223		71.01	1
PARK STONE	DR	224		71.01	1
PARK STONE	DR	225		71.01	1
PARK STONE	DR	226		71.01	1
PARK STONE	DR	227		71.01	1
PARK STONE	DR	228		71.01	1
PARK STONE	DR	229		71.01	1
PARKSIDE	DR	101		71.01	1
PARKSIDE	DR	102		71.01	1
PARKSIDE	DR	103		71.01	1




*City of Madison
Council District No. 1
Street Listing*

STREET NAME		NUMBER	UNIT	COUNTY PRECINCT	COUNCIL DISTRICT
PARKSIDE	DR	105		71.01	1
PARKSIDE	DR	106		71.01	1
PARKSIDE	DR	107		71.01	1
PARKSIDE	DR	108		71.01	1
PARKSIDE	DR	109		71.01	1
PARKSIDE	DR	111		71.01	1
PARKSIDE	DR	114		71.01	1
PENNSYLVANIA	AVE	200		88.02	1
PENNSYLVANIA	AVE	200	A	88.02	1
PENNSYLVANIA	AVE	201		88.02	1
PENNSYLVANIA	AVE	202		88.02	1
PENNSYLVANIA	AVE	203		88.02	1
PENNSYLVANIA	AVE	204		88.02	1
PENNSYLVANIA	AVE	205		88.02	1
PENNSYLVANIA	AVE	206		88.02	1
PENNSYLVANIA	AVE	208		88.02	1
PENNSYLVANIA	AVE	210		88.02	1
PENNSYLVANIA	AVE	212		88.02	1
PENNSYLVANIA	AVE	214		88.02	1
PENNSYLVANIA	AVE	216		88.02	1
PENNSYLVANIA	AVE	218		88.02	1
PENNSYLVANIA	AVE	220		88.02	1
PENNSYLVANIA	AVE	222		88.02	1
PENNSYLVANIA	AVE	223		88.02	1
PENNSYLVANIA	AVE	224		88.02	1
PENNSYLVANIA	AVE	225		88.02	1
PENNSYLVANIA	AVE	226		88.02	1
PENNSYLVANIA	AVE	227		88.02	1
PENNSYLVANIA	AVE	228		88.02	1
PENNSYLVANIA	AVE	229		88.02	1
PENNSYLVANIA	AVE	230		88.02	1
PENNSYLVANIA	AVE	232		88.02	1
PENNSYLVANIA	AVE	234		88.02	1
PENNSYLVANIA	AVE	236		88.02	1
PENNSYLVANIA	AVE	237		88.02	1
PENNSYLVANIA	AVE	238		88.02	1




*City of Madison
Council District No. 1
Street Listing*

STREET NAME		NUMBER	UNIT	COUNTY PRECINCT	COUNCIL DISTRICT
PENNSYLVANIA	AVE	241		88.02	1
PENNSYLVANIA	AVE	242		88.02	1
PENNSYLVANIA	AVE	243		88.02	1
PENNSYLVANIA	AVE	244		88.02	1
PENNSYLVANIA	AVE	245		88.02	1
PHILADELPHIA	DR	101		88.02	1
PHILADELPHIA	DR	102		88.02	1
PHILADELPHIA	DR	103		88.02	1
PHILADELPHIA	DR	104		88.02	1
PHILADELPHIA	DR	105		88.02	1
PHILADELPHIA	DR	106		88.02	1
PHILADELPHIA	DR	107		88.02	1
PHILADELPHIA	DR	108		88.02	1
PHILADELPHIA	DR	109		88.02	1
PHILADELPHIA	DR	111		88.02	1
PHILADELPHIA	DR	113		88.02	1
PHILADELPHIA	DR	115		88.02	1
PHILADELPHIA	DR	117		88.02	1
PHILADELPHIA	DR	119		88.02	1
PHILADELPHIA	DR	121		88.02	1
PHILADELPHIA	DR	123		88.02	1
PHILADELPHIA	DR	125		88.02	1
PHILADELPHIA	DR	127		88.02	1
PHILADELPHIA	DR	129		88.02	1
PHILADELPHIA	DR	131		88.02	1
PHILADELPHIA	DR	133		88.02	1
PHILADELPHIA	DR	134		88.02	1
PHILADELPHIA	DR	135		88.02	1
PRESERVE	CT	100		88.02	1
PRESERVE	CT	101		88.02	1
PRESERVE	CT	102		88.02	1
PRESERVE	CT	103		88.02	1
PRESERVE	CT	104		88.02	1
PRESERVE	CT	105		88.02	1
PRESERVE	CT	106		88.02	1




City of Madison
Council District No. 1
Street Listing

STREET NAME		NUMBER	UNIT	COUNTY PRECINCT	COUNCIL DISTRICT
RESERVE	CIR	200		88.02	1
RESERVE	CIR	201		88.02	1
RESERVE	WAY	101		71.01	1
RESERVE	WAY	101	A	71.01	1
RESERVE	WAY	103		71.01	1
RESERVE	WAY	105		71.01	1
RESERVE	WAY	107		71.01	1
RESERVE	WAY	109		71.01	1
RESERVE	WAY	111		71.01	1
RESERVE	WAY	112		88.02	1
RESERVE	WAY	113		71.01	1
RESERVE	WAY	114		88.02	1
RESERVE	WAY	115		71.01	1
RESERVE	WAY	116		88.02	1
RESERVE	WAY	117		71.01	1
RESERVE	WAY	118		88.02	1
RESERVE	WAY	119		71.01	1
RESERVE	WAY	120		88.02	1
RESERVE	WAY	121		71.01	1
RESERVE	WAY	122		88.02	1
RESERVE	WAY	123		71.01	1
RESERVE	WAY	125		71.01	1
RESERVE	WAY	127		88.02	1
RESERVE	WAY	128		88.02	1
RESERVE	WAY	129		88.02	1
RESERVE	WAY	130		88.02	1
RESERVE	WAY	131		88.02	1
RESERVE	WAY	132		88.02	1
RESERVE	WAY	133		88.02	1
RESERVE	WAY	134		88.02	1
RESERVE	WAY	135		88.02	1
RESERVE	WAY	136		88.02	1
RESERVE	WAY	137		88.02	1
RESERVE	WAY	138		88.02	1
RESERVE	WAY	139		88.02	1
RESERVE	WAY	140		88.02	1




City of Madison
Council District No. 1
Street Listing

STREET NAME		NUMBER	UNIT	COUNTY PRECINCT	COUNCIL DISTRICT
RESERVE	WAY	141		88.02	1
RESERVE	WAY	142		88.02	1
RESERVE	WAY	143		88.02	1
RESERVE	WAY	144		88.02	1
RESERVE	WAY	146		88.02	1
RESERVE	WAY	148		88.02	1
RESERVE	WAY	148	E	88.02	1
RIPARIAN	CT	100		88.02	1
RIPARIAN	CT	101		88.02	1
RIPARIAN	CT	102		88.02	1
RIPARIAN	CT	103		88.02	1
RIPARIAN	CT	104		88.02	1
RIPARIAN	CT	105		88.02	1
RIPARIAN	CT	106		88.02	1
RIPARIAN	CT	107		88.02	1
RUDDY	DR	103		71.01	1
RUDDY	DR	104		71.01	1
RUDDY	DR	105		71.01	1
RUDDY	DR	106		71.01	1




City of Madison
Council District No. 1
Street Listing

STREET NAME		NUMBER	UNIT	COUNTY PRECINCT	COUNCIL DISTRICT
SILO HILL	RD	129		71.01	1
SILO HILL	RD	130		71.01	1
SILO HILL	RD	131		71.01	1
SILO HILL	RD	132		71.01	1
SILO HILL	RD	133		71.01	1
SILO HILL	RD	134		71.01	1
SILO HILL	RD	135		71.01	1
SILO HILL	RD	137		71.01	1
SILO HILL	RD	138		71.01	1
SILO HILL	RD	139		71.01	1
SILO HILL	RD	140		71.01	1
SILO HILL	RD	141		71.01	1
SILO HILL	RD	143		71.01	1
SILO HILL	RD	145		71.01	1
SILO HILL	RD	147		71.01	1
SILO HILL	RD	149		71.01	1
SILO HILL	RD	150		71.01	1
SILO HILL	RD	151		71.01	1
SILO HILL	RD	152		71.01	1
SILO HILL	RD	153		71.01	1
SILO HILL	RD	154		71.01	1
SILO HILL	RD	155		71.01	1
SILO HILL	RD	156		71.01	1
SILO HILL	RD	157		71.01	1
SILO HILL	RD	158		71.01	1
SILO HILL	RD	159		71.01	1
SILO HILL	RD	160		71.01	1
SILO HILL	RD	161		71.01	1
SILO HILL	RD	162		71.01	1
SILO HILL	RD	163		71.01	1
SILO HILL	RD	164		71.01	1
SILO HILL	RD	165		71.01	1
SILO HILL	RD	166		71.01	1
SILO HILL	RD	167		71.01	1
SILO HILL	RD	168		71.01	1
SILO HILL	RD	169		71.01	1




City of Madison
Council District No. 1
Street Listing

STREET NAME		NUMBER	UNIT	COUNTY PRECINCT	COUNCIL DISTRICT
SILO HILL	RD	170		71.01	1
SILO HILL	RD	171		71.01	1
SILO HILL	RD	172		71.01	1
SILO HILL	RD	173		71.01	1
SILO HILL	RD	174		71.01	1
SILO HILL	RD	175		71.01	1
SILO HILL	RD	176		71.01	1
SILO HILL	RD	177		71.01	1
SILO HILL	RD	178		71.01	1
SILO HILL	RD	179		71.01	1
SILO HILL	RD	180		71.01	1
SILO HILL	RD	181		71.01	1
SILO HILL	RD	182		71.01	1
SILO HILL	RD	183		71.01	1
SILO HILL	RD	184		71.01	1
SILO HILL	RD	185		71.01	1
SILO HILL	RD	186		71.01	1
SILO HILL	RD	187		71.01	1
SILO HILL	RD	188		71.01	1
SILO HILL	RD	189		71.01	1
SILO HILL	RD	190		71.01	1
SILO HILL	RD	191		71.01	1
SILO HILL	RD	193		71.01	1
SILO HILL	RD	195		71.01	1
SILO HILL	RD	197		71.01	1
SOUTH INTERLAKEN	DR	90		71.01	1
SOUTH INTERLAKEN	DR	91		71.01	1
SOUTH INTERLAKEN	DR	92		71.01	1
SOUTH INTERLAKEN	DR	93		71.01	1
SOUTH INTERLAKEN	DR	94		71.01	1
SOUTH INTERLAKEN	DR	95		71.01	1
SOUTH INTERLAKEN	DR	96		71.01	1
SOUTH INTERLAKEN	DR	97		71.01	1
SOUTH INTERLAKEN	DR	97	S	71.01	1
SOUTH INTERLAKEN	DR	98		71.01	1
SOUTH ROCK HAMPTON	DR	92		71.01	1




City of Madison
Council District No. 1
Street Listing

STREET NAME		NUMBER	UNIT	COUNTY PRECINCT	COUNCIL DISTRICT
SOUTH ROCK HAMPTON	DR	93		71.01	1
SOUTH ROCK HAMPTON	DR	94		71.01	1
SOUTH ROCK HAMPTON	DR	95		71.01	1
SOUTH ROCK HAMPTON	DR	96		71.01	1
SOUTH ROCK HAMPTON	DR	97		71.01	1
SOUTH ROCK HAMPTON	DR	98		71.01	1
SOUTH ROCK HAMPTON	DR	99		71.01	1
SPOTTED FAWN	RD	100		71.01	1
SPOTTED FAWN	RD	101		71.01	1
SPOTTED FAWN	RD	102		71.01	1
SPOTTED FAWN	RD	103		71.01	1
SPOTTED FAWN	RD	104		71.01	1
SPOTTED FAWN	RD	105		71.01	1
SPOTTED FAWN	RD	106		71.01	1
SPOTTED FAWN	RD	107		71.01	1
SPOTTED FAWN	RD	108		71.01	1
SPOTTED FAWN	RD	109		71.01	1
SPOTTED FAWN	RD	110		71.01	1
SPOTTED FAWN	RD	111		71.01	1
SPOTTED FAWN	RD	113		71.01	1
SPOTTED FAWN	RD	115		71.01	1
SPOTTED FAWN	RD	116		71.01	1
SPOTTED FAWN	RD	117		71.01	1
SPOTTED FAWN	RD	118		71.01	1
SPOTTED FAWN	RD	119		71.01	1
SPOTTED FAWN	RD	120		71.01	1
SPOTTED FAWN	RD	121		71.01	1
SPOTTED FAWN	RD	122		71.01	1
SPOTTED FAWN	RD	123		71.01	1
SPOTTED FAWN	RD	124		71.01	1
SPOTTED FAWN	RD	125		71.01	1
SPOTTED FAWN	RD	126		71.01	1
SPOTTED FAWN	RD	127		71.01	1
SPOTTED FAWN	RD	128		71.01	1
SPOTTED FAWN	RD	129		71.01	1
SPOTTED FAWN	RD	130		71.01	1




City of Madison
Council District No. 1
Street Listing

STREET NAME		NUMBER	UNIT	COUNTY PRECINCT	COUNCIL DISTRICT
SPOTTED FAWN	RD	131		71.01	1
SPOTTED FAWN	RD	132		71.01	1
SPOTTED FAWN	RD	133		71.01	1
SPOTTED FAWN	RD	134		71.01	1
SPOTTED FAWN	RD	135		71.01	1
SPOTTED FAWN	RD	136		71.01	1
SPOTTED FAWN	RD	137		71.01	1
SPOTTED FAWN	RD	139		71.01	1
SPOTTED FAWN	RD	140		71.01	1
SPOTTED FAWN	RD	141		71.01	1
SPOTTED FAWN	RD	143		71.01	1
ST ANNE	RD	100		71.01	1
ST ANNE	RD	101		71.01	1
ST ANNE	RD	103		71.01	1
ST ANNE	RD	105		71.01	1
ST ANNE	RD	106		71.01	1
ST ANNE	RD	107		71.01	1
ST ANNE	RD	108		71.01	1
ST ANNE	RD	109		71.01	1
ST ANNE	RD	110		71.01	1
ST ANNE	RD	111		71.01	1
ST ANNE	RD	112		71.01	1
ST ANNE	RD	113		71.01	1
ST ANNE	RD	114		71.01	1
ST ANNE	RD	115		71.01	1
ST ANNE	RD	116		71.01	1
ST ANNE	RD	117		71.01	1
ST ANNE	RD	118		71.01	1
ST ANNE	RD	119		71.01	1
ST ANNE	RD	120		71.01	1
ST ANNE	RD	121		71.01	1
SUNNYFIELD	DR	100		88.02	1
SUNNYFIELD	DR	102		88.02	1
SUNNYFIELD	DR	103		88.02	1
SUNNYFIELD	DR	104		88.02	1
SUNNYFIELD	DR	105		88.02	1




City of Madison
Council District No. 1
Street Listing

STREET NAME		NUMBER	UNIT	COUNTY PRECINCT	COUNCIL DISTRICT
SUNNYFIELD	DR	106		88.02	1
SUNNYFIELD	DR	107		88.02	1
SUNNYFIELD	DR	108		88.02	1
SUNNYFIELD	DR	109		88.02	1
SUNNYFIELD	DR	110		88.02	1
SUNNYFIELD	DR	111		88.02	1
SUNNYFIELD	DR	112		88.02	1
SUNNYFIELD	DR	113		88.02	1
SUNNYFIELD	DR	114		88.02	1
SUNNYFIELD	DR	115		88.02	1
SUNNYFIELD	DR	116		88.02	1
SUNNYFIELD	DR	117		88.02	1
SUNNYFIELD	DR	118		88.02	1
SUNNYFIELD	DR	119		88.02	1
SUNNYFIELD	DR	120		88.02	1
SUNNYFIELD	DR	121		88.02	1
SUNNYFIELD	DR	122		88.02	1
SUNNYFIELD	DR	123		88.02	1




*City of Madison
Council District No. 1
Street Listing*

STREET NAME		NUMBER	UNIT	COUNTY PRECINCT	COUNCIL DISTRICT
TEAL PARK	LN	100		71.01	1
TEAL PARK	LN	101		71.01	1
TEAL PARK	LN	102		71.01	1
TEAL PARK	LN	103		71.01	1
TEAL PARK	LN	104		71.01	1
TEAL PARK	LN	105		71.01	1
TEAL PARK	LN	106		71.01	1
TEAL PARK	LN	107		71.01	1
TEAL PARK	LN	108		71.01	1
TEAL PARK	LN	109		71.01	1
TEAL PARK	LN	110		71.01	1
TEAL PARK	LN	112		71.01	1
TEAL PARK	LN	114		71.01	1
TEAL PARK	LN	116		71.01	1
TEAL PARK	LN	117		71.01	1
TEAL PARK	LN	118		71.01	1
TEAL PARK	LN	119		71.01	1
TEAL PARK	LN	120		71.01	1
TEAL PARK	LN	121		71.01	1
TEAL PARK	LN	122		71.01	1
TEAL PARK	LN	123		71.01	1
TEAL PARK	LN	124		71.01	1
TEAL PARK	LN	126		71.01	1
TEAL PARK	LN	127		71.01	1
TEAL PARK	LN	128		71.01	1
TEAL PARK	LN	130		71.01	1
TEAL PARK	LN	132		71.01	1
TEAL PARK	LN	133		71.01	1
TEAL PARK	LN	134		71.01	1
TEAL PARK	LN	136		71.01	1
TEAL PARK	LN	137		71.01	1
TEAL PARK	LN	138		71.01	1
TEAL PARK	LN	139		71.01	1
TEAL PARK	LN	140		71.01	1
THOREAU	CT	202		88.03	1
THOREAU	CT	203		88.03	1




City of Madison
Council District No. 1
Street Listing

STREET NAME		NUMBER	UNIT	COUNTY PRECINCT	COUNCIL DISTRICT
THOREAU	CT	204		88.03	1
THOREAU	CT	205		88.03	1
THOREAU	CT	206		88.03	1
THOREAU	CT	207		88.03	1
THOREAU	CT	208		88.03	1
THOREAU	CT	209		88.03	1
THOREAU SPRING	CT	500		88.03	1
THOREAU SPRING	CT	501		88.03	1
THOREAU SPRING	CT	502		88.03	1
THOREAU SPRING	CT	503		88.03	1
THOREAU SPRING	CT	504		88.03	1
THOREAU SPRING	CT	505		88.03	1
THOREAU SPRING	CT	509		88.03	1
THOREAU SPRING	CT	511		88.03	1
THOREAU SPRING	CT	512		88.03	1
THOREAU SPRING	CT	513		88.03	1
THOREAU SPRING	CT	515		88.03	1
THOREAU SPRING	CT	517		88.03	1
THOREAU SPRING	CT	519		88.03	1
THOREAU SPRING	CT	520		88.03	1
THOREAU SPRING	CT	521		88.03	1
THOREAU SPRING	CT	522		88.03	1
THOREAU SPRING	CT	523		88.03	1
THOREAU SPRING	CT	524		88.03	1
THOREAU SPRING	CT	525		88.03	1
THOREAU SPRING	CT	526		88.03	1
THOREAU SPRING	RD	400		88.03	1
THOREAU SPRING	RD	401		88.03	1
THOREAU SPRING	RD	402		88.03	1
THOREAU SPRING	RD	403		88.03	1
THOREAU SPRING	RD	404		88.03	1
THOREAU SPRING	RD	405		88.03	1
THOREAU SPRING	RD	406		88.03	1
THOREAU SPRING	RD	407		88.03	1
THOREAU SPRING	RD	408		88.03	1
THOREAU SPRING	RD	409		88.03	1




City of Madison
Council District No. 1
Street Listing

STREET NAME		NUMBER	UNIT	COUNTY PRECINCT	COUNCIL DISTRICT
THOREAU SPRING	RD	410		88.03	1
THOREAU SPRING	RD	411		88.03	1
THOREAU SPRING	RD	412		88.03	1
THOREAU SPRING	RD	413		88.03	1
THOREAU SPRING	RD	414		88.03	1
THOREAU SPRING	RD	415		88.03	1
THOREAU SPRING	RD	416		88.03	1
THOREAU SPRING	RD	417		88.03	1
THOREAU SPRING	RD	418		88.03	1
THOREAU SPRING	RD	419		88.03	1
THOREAU SPRING	RD	423		88.02	1
THOREAU SPRING	RD	425		88.02	1
THOREAU SPRING	RD	427		88.02	1
THOREAU SPRING	RD	429		88.02	1
THOREAU SPRING	RD	431		88.02	1
THOREAU SPRING	RD	433		88.02	1
THOREAU SPRING	RD	435		88.02	1
THOREAU SPRING	RD	436		88.02	1
THOREAU SPRING	RD	437		88.02	1
THOREAU SPRING	RD	438		88.02	1
THOREAU SPRING	RD	439		88.02	1
TIMBERWOOD	LN	102		88.02	1
TIMBERWOOD	LN	103		88.02	1
TIMBERWOOD	LN	104		88.02	1
TIMBERWOOD	LN	105		88.02	1
TIMBERWOOD	LN	106		88.02	1
TUDOR	PL	100		88.02	1
TUDOR	PL	101		88.02	1
TUDOR	PL	102		88.02	1
TUDOR	PL	103		88.02	1
TUDOR	PL	104		88.02	1
TUDOR	PL	105		88.02	1
TUDOR	PL	106		88.02	1
TUDOR	PL	107		88.02	1
TUDOR	PL	108		88.02	1
TUDOR	PL	109		88.02	1




City of Madison
Council District No. 1
Street Listing

STREET NAME		NUMBER	UNIT	COUNTY PRECINCT	COUNCIL DISTRICT
TUDOR	PL	110		88.02	1
TWELVE OAKS	DR	100		88.02	1
TWELVE OAKS	DR	101		88.02	1
TWELVE OAKS	DR	102		88.02	1
TWELVE OAKS	DR	103		88.02	1
TWELVE OAKS	DR	104		88.02	1
TWELVE OAKS	DR	105		88.02	1
TWELVE OAKS	DR	106		88.02	1
TWELVE OAKS	DR	107		88.02	1
TWELVE OAKS	DR	108		88.02	1
TWELVE OAKS	DR	109		88.02	1
TWELVE OAKS	DR	110		88.02	1
TWELVE OAKS	DR	111		88.02	1
TWELVE OAKS	DR	112		88.02	1
TWELVE OAKS	DR	113		88.02	1
TYRO	CIR	200		88.02	1
TYRO	CIR	201		88.02	1
TYRO	CIR	202		88.02	1
TYRO	CIR	203		88.02	1
TYRO	CIR	204		88.02	1
TYRO	CIR	205		88.02	1
TYRO	CIR	206		88.02	1
TYRO	CIR	207		88.02	1




City of Madison
 Council District No. 1
 Street Listing

STREET NAME		NUMBER	UNIT	COUNTY PRECINCT	COUNCIL DISTRICT
UNION STATION		101		88.02	1
UNION STATION		102		88.02	1
UNION STATION		103		88.02	1
UNION STATION		104		88.02	1
UNION STATION		105		88.02	1
UNION STATION		106		88.02	1
UNION STATION		107		88.02	1
UNION STATION		108		88.02	1
UNION STATION		109		88.02	1
UNION STATION		110		88.02	1
UNION STATION		111		88.02	1
UNION STATION		112		88.02	1
UNION STATION		113		88.02	1
UNION STATION		114		88.02	1




City of Madison
Council District No. 1
Street Listing

STREET NAME		NUMBER	UNIT	COUNTY PRECINCT	COUNCIL DISTRICT
VILLAGE	LN	100	A	88.02	1
VILLAGE	LN	100	B	88.02	1
VILLAGE	LN	100	C	88.02	1
VILLAGE	LN	100	D	88.02	1
VILLAGE	LN	101	A	88.02	1
VILLAGE	LN	101	B	88.02	1
VILLAGE	LN	101	C	88.02	1
VILLAGE	LN	101	D	88.02	1
VILLAGE	LN	102	A	88.02	1
VILLAGE	LN	102	B	88.02	1
VILLAGE	LN	102	C	88.02	1
VILLAGE	LN	102	D	88.02	1
VILLAGE	LN	103	A	88.02	1
VILLAGE	LN	103	B	88.02	1
VILLAGE	LN	103	C	88.02	1
VILLAGE	LN	103	D	88.02	1
VILLAGE	LN	104	A	88.02	1
VILLAGE	LN	104	B	88.02	1
VILLAGE	LN	104	C	88.02	1
VILLAGE	LN	104	D	88.02	1
VILLAGE	LN	105	A	88.02	1
VILLAGE	LN	105	B	88.02	1
VILLAGE	LN	105	C	88.02	1
VILLAGE	LN	105	D	88.02	1
VILLAGE	LN	106	A	88.02	1
VILLAGE	LN	106	B	88.02	1
VILLAGE	LN	106	C	88.02	1
VILLAGE	LN	106	D	88.02	1
VILLAGE	LN	107	A	88.02	1
VILLAGE	LN	107	B	88.02	1
VILLAGE	LN	107	C	88.02	1
VILLAGE	LN	107	D	88.02	1
VILLAGE	LN	108	A	88.02	1
VILLAGE	LN	108	B	88.02	1
VILLAGE	LN	108	C	88.02	1
VILLAGE	LN	108	D	88.02	1




City of Madison
Council District No. 1
Street Listing

STREET NAME		NUMBER	UNIT	COUNTY PRECINCT	COUNCIL DISTRICT
VILLAGE	LN	109	A	88.02	1
VILLAGE	LN	109	B	88.02	1
VILLAGE	LN	109	C	88.02	1
VILLAGE	LN	109	D	88.02	1
VILLAGE	LN	110	A	88.02	1
VILLAGE	LN	110	B	88.02	1
VILLAGE	LN	110	C	88.02	1
VILLAGE	LN	110	D	88.02	1
VILLAGE	LN	111	A	88.02	1
VILLAGE	LN	111	B	88.02	1
VILLAGE	LN	111	C	88.02	1
VILLAGE	LN	111	D	88.02	1
VILLAGE	LN	112	A	88.02	1
VILLAGE	LN	112	B	88.02	1
VILLAGE	LN	112	C	88.02	1
VILLAGE	LN	112	D	88.02	1
VILLAGE	LN	113	A	88.02	1
VILLAGE	LN	113	B	88.02	1
VILLAGE	LN	113	C	88.02	1
VILLAGE	LN	113	D	88.02	1




City of Madison
Council District No. 1
Street Listing

STREET NAME		NUMBER	UNIT	COUNTY PRECINCT	COUNCIL DISTRICT
WALDEN GLEN	CT	300		88.03	1
WALDEN GLEN	CT	301		88.03	1
WALDEN GLEN	CT	302		88.03	1
WALDEN GLEN	CT	303		88.03	1
WALDEN GLEN	CT	304		88.03	1
WALDEN GLEN	CT	305		88.03	1
WALDEN GLEN	CT	306		88.03	1
WALDEN GLEN	CT	307		88.03	1
WALDEN GLEN	CT	308		88.03	1
WALDEN GLEN	CT	309		88.03	1
WALDEN GLEN	CT	310		88.03	1
WALDEN GLEN	CT	311		88.03	1
WALDEN GLEN	RD	199		88.02	1
WALDEN GLEN	RD	200		88.03	1
WALDEN GLEN	RD	201		88.02	1
WALDEN GLEN	RD	202		88.03	1
WALDEN GLEN	RD	203		88.02	1
WALDEN GLEN	RD	204		88.03	1
WALDEN GLEN	RD	205		88.02	1
WALDEN GLEN	RD	206		88.03	1
WALDEN GLEN	RD	207		88.03	1
WALDEN GLEN	RD	208		88.03	1
WALDEN GLEN	RD	209		88.03	1
WALDEN GLEN	RD	211		88.03	1
WALDEN GLEN	RD	213		88.03	1
WALDEN GLEN	RD	215		88.03	1
WALDEN GLEN	RD	217		88.03	1
WALDEN GLEN	RD	219		88.03	1
WALDEN GLEN	RD	220		88.03	1
WALDEN GLEN	RD	221		88.03	1
WALL TRIANA	HWY	4790		71.01	1
WALL TRIANA	HWY	4888		71.01	1
WALL TRIANA	HWY	4904		88.02	1
WALL TRIANA	HWY	4908		88.02	1
WALL TRIANA	HWY	4912		88.02	1
WALL TRIANA	HWY	4918		88.02	1




*City of Madison
Council District No. 1
Street Listing*

STREET NAME		NUMBER	UNIT	COUNTY PRECINCT	COUNCIL DISTRICT
WALL TRIANA	HWY	4928		88.02	1
WALL TRIANA	HWY	4928		88.02	1
WALL TRIANA	HWY	4936		88.02	1
WALL TRIANA	HWY	4972		88.02	1
WALL TRIANA	HWY	4976		88.02	1
WALL TRIANA	HWY	4976		88.02	1
WALL TRIANA	HWY	4976		88.02	1
WALL TRIANA	HWY	4976		88.02	1
WALL TRIANA	HWY	4976	B	88.02	1
WALL TRIANA	HWY	4998		88.02	1
WALL TRIANA	HWY	4998	A11	88.02	1
WALL TRIANA	HWY	4998	A12	88.02	1
WALL TRIANA	HWY	4998	A13	88.02	1
WALL TRIANA	HWY	4998	A14	88.02	1
WALL TRIANA	HWY	4998	A15	88.02	1
WALL TRIANA	HWY	4998	A16	88.02	1
WALL TRIANA	HWY	4998	A17	88.02	1
WALL TRIANA	HWY	4998	A18	88.02	1
WALL TRIANA	HWY	4998	A19	88.02	1
WALL TRIANA	HWY	4998	A20	88.02	1
WALL TRIANA	HWY	4998	A21	88.02	1
WALL TRIANA	HWY	4998	A22	88.02	1
WALL TRIANA	HWY	4998	A23	88.02	1
WALL TRIANA	HWY	4998	A24	88.02	1
WALL TRIANA	HWY	4998	B11	88.02	1
WALL TRIANA	HWY	4998	B12	88.02	1
WALL TRIANA	HWY	4998	B13	88.02	1
WALL TRIANA	HWY	4998	B14	88.02	1
WALL TRIANA	HWY	4998	B15	88.02	1
WALL TRIANA	HWY	4998	B16	88.02	1
WALL TRIANA	HWY	4998	B17	88.02	1
WALL TRIANA	HWY	4998	B18	88.02	1
WALL TRIANA	HWY	4998	B19	88.02	1
WALL TRIANA	HWY	4998	B20	88.02	1
WALL TRIANA	HWY	4998	B21	88.02	1
WALL TRIANA	HWY	4998	B22	88.02	1




City of Madison
Council District No. 1
Street Listing

STREET NAME		NUMBER	UNIT	COUNTY PRECINCT	COUNCIL DISTRICT
WALL TRIANA	HWY	4998	B23	88.02	1
WALL TRIANA	HWY	4998	B24	88.02	1
WALL TRIANA	HWY	4998	C11	88.02	1
WALL TRIANA	HWY	4998	C12	88.02	1
WALL TRIANA	HWY	4998	C13	88.02	1
WALL TRIANA	HWY	4998	C14	88.02	1
WALL TRIANA	HWY	4998	C15	88.02	1
WALL TRIANA	HWY	4998	C16	88.02	1
WALL TRIANA	HWY	4998	C17	88.02	1
WALL TRIANA	HWY	4998	C18	88.02	1
WALL TRIANA	HWY	4998	C19	88.02	1
WALL TRIANA	HWY	4998	C20	88.02	1
WALL TRIANA	HWY	4998	C21	88.02	1
WALL TRIANA	HWY	4998	C22	88.02	1
WALL TRIANA	HWY	4998	C23	88.02	1
WALL TRIANA	HWY	4998	C24	88.02	1
WALL TRIANA	HWY	5142		88.02	1
WALL TRIANA	HWY	5142		88.02	1
WALL TRIANA	HWY	5142	101	88.02	1
WALL TRIANA	HWY	5142	102	88.02	1
WALL TRIANA	HWY	5142	103	88.02	1
WALL TRIANA	HWY	5142	104	88.02	1
WALL TRIANA	HWY	5142	105	88.02	1
WALL TRIANA	HWY	5142	106	88.02	1
WALL TRIANA	HWY	5142	107	88.02	1
WALL TRIANA	HWY	5142	108	88.02	1
WALL TRIANA	HWY	5142	109	88.02	1
WALL TRIANA	HWY	5142	110	88.02	1
WALL TRIANA	HWY	5142	111	88.02	1
WALL TRIANA	HWY	5142	112	88.02	1
WALL TRIANA	HWY	5142	113	88.02	1
WALL TRIANA	HWY	5142	114	88.02	1
WALL TRIANA	HWY	5142	115	88.02	1
WALL TRIANA	HWY	5142	116	88.02	1
WALL TRIANA	HWY	5142	117	88.02	1
WALL TRIANA	HWY	5142	118	88.02	1



City of Madison
Council District No. 1
Street Listing

STREET NAME		NUMBER	UNIT	COUNTY PRECINCT	COUNCIL DISTRICT
WALL TRIANA	HWY	5142	119	88.02	1
WALL TRIANA	HWY	5142	120	88.02	1
WALL TRIANA	HWY	5142	121	88.02	1
WALL TRIANA	HWY	5142	122	88.02	1
WALL TRIANA	HWY	5142	123	88.02	1
WALL TRIANA	HWY	5142	124	88.02	1
WALL TRIANA	HWY	5142	125	88.02	1
WALL TRIANA	HWY	5142	126	88.02	1
WALL TRIANA	HWY	5142	127	88.02	1
WALL TRIANA	HWY	5142	128	88.02	1
WALL TRIANA	HWY	5142	129	88.02	1
WALL TRIANA	HWY	5142	130	88.02	1
WALL TRIANA	HWY	5142	131	88.02	1
WALL TRIANA	HWY	5142	132	88.02	1
WALL TRIANA	HWY	5142	133	88.02	1
WALL TRIANA	HWY	5142	134	88.02	1
WALL TRIANA	HWY	5142	135	88.02	1
WALL TRIANA	HWY	5142	136	88.02	1
WALL TRIANA	HWY	5142	137	88.02	1
WALL TRIANA	HWY	5142	138	88.02	1
WALL TRIANA	HWY	5142	139	88.02	1
WALL TRIANA	HWY	5142	140	88.02	1
WALL TRIANA	HWY	5142	141	88.02	1
WALL TRIANA	HWY	5142	142	88.02	1
WALL TRIANA	HWY	5142	143	88.02	1
WALL TRIANA	HWY	5142	144	88.02	1
WALL TRIANA	HWY	5142	145	88.02	1
WALL TRIANA	HWY	5142	146	88.02	1
WALL TRIANA	HWY	5142	147	88.02	1
WALL TRIANA	HWY	5142	148	88.02	1
WALL TRIANA	HWY	5142	149	88.02	1
WALL TRIANA	HWY	5142	150	88.02	1
WIGON	CIR	100		71.01	1
WIGON	CIR	101		71.01	1
WIGON	CIR	102		71.01	1
WIGON	CIR	103		71.01	1



*City of Madison
Council District No. 1
Street Listing*

STREET NAME		NUMBER	UNIT	COUNTY PRECINCT	COUNCIL DISTRICT
WIGON	CIR	104		71.01	1
WIGON	CIR	105		71.01	1